

Trip Distance: 510.88 mi

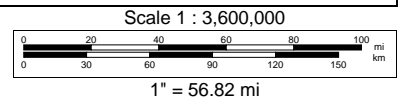
Trip Time: 08:57:49



Start: 2563 Roberts Rd

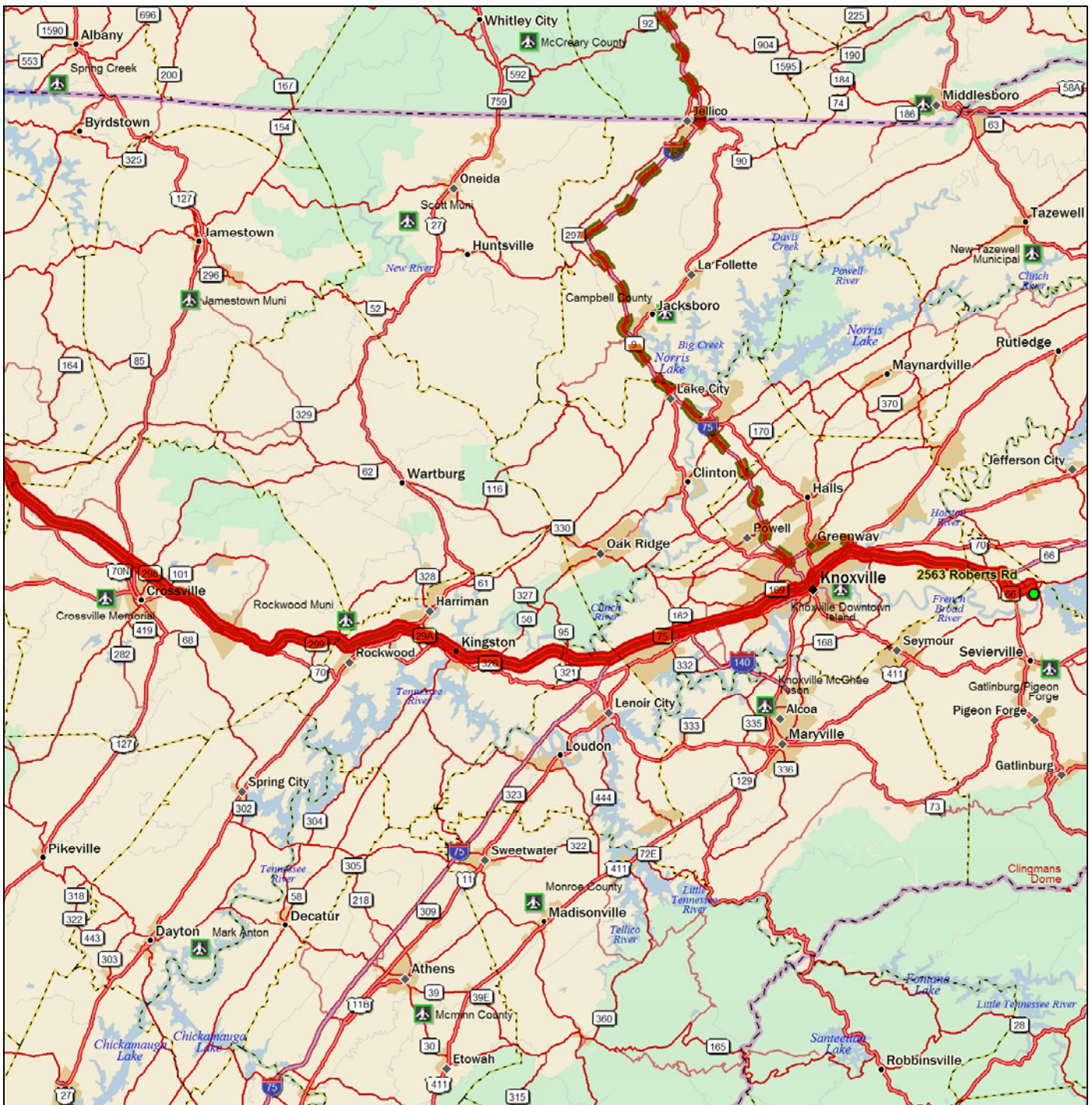
Total Stops: 0

Finish: St Louis, MO

Data use subject to license.
© 2006 DeLorme. Street Atlas USA® 2007.
www.delorme.com



	Dist	Turn		Road	Exit	Total Time	Total Dist
		Start	at	2563 Roberts Rd		00:00:00	0.00 mi
		Go straight (NNW)	on	Roberts Rd		00:00:00	0.00 mi
	in 0.99 mi	Turn left (W)	on to	<unnamed>		00:02:38	0.99 mi
	in 0.14 mi	Keep left (WSW)	on to	SR 139 (Douglas Dam Rd)		00:03:12	1.13 mi
	in 1.91 mi	Turn right (NNW)	on to	Winfield Dunn Pkwy (SR 66)		00:06:43	3.04 mi
	in 2.05 mi	Keep right (W)	on to	I-40 W (SR 66) ramp		00:09:38	5.09 mi
	in 192.35 mi	Keep right (NW)	on to	SR 155 (Briley Pkwy) ramp	215	03:31:37	197.44 mi
	in 0.20 mi	Keep right (NW)	on	SR 155 (Briley Pkwy) ramp		03:32:07	197.64 mi
	in 11.41 mi	Turn right (NNW)	on to	I-24 W ramp	18A	03:45:15	209.05 mi
	in 0.23 mi	Go straight (NW)	on to	I-24 W		03:45:51	209.28 mi
	in 173.92 mi	Go straight (NNW)	on to	I-57 N ramp		06:41:50	383.20 mi
	in 0.54 mi	Keep left (N)	on	I-57 N ramp		06:42:37	383.74 mi
	in 0.29 mi	Go straight (N)	on to	I-57 N		06:43:03	384.03 mi
	in 51.79 mi	Keep left (NNW)	on to	I-64 W ramp	96	07:37:56	435.82 mi
	in 0.66 mi	Go straight (WNW)	on to	I-64 W		07:39:23	436.47 mi
	in 70.24 mi	Keep right (WSW)	on to	I-55 S (I-64 W I-70 W US 40) ramp	3	08:51:02	506.71 mi
	in 3.19 mi	Keep left (WNW)	on to	I-64 W (US 40) ramp	209B	08:55:27	509.90 mi
	in 0.35 mi	Keep right (WNW)	on to	Spruce St ramp	40A	08:56:11	510.25 mi
	in 0.04 mi	Go straight (NNW)	on	Spruce St ramp		08:56:17	510.29 mi
	in 0.10 mi	Turn left (WNW)	on to	Spruce St		08:56:31	510.39 mi
	in 0.21 mi	Turn right (NNE)	on to	S 11th St		08:57:05	510.60 mi
	in 0.23 mi	Turn left (WNW)	on to	Market St		08:57:41	510.83 mi
	in 0.05 mi	Finish	at	St Louis, MO		08:57:49	510.88 mi

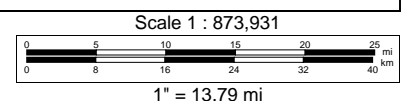
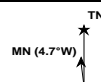


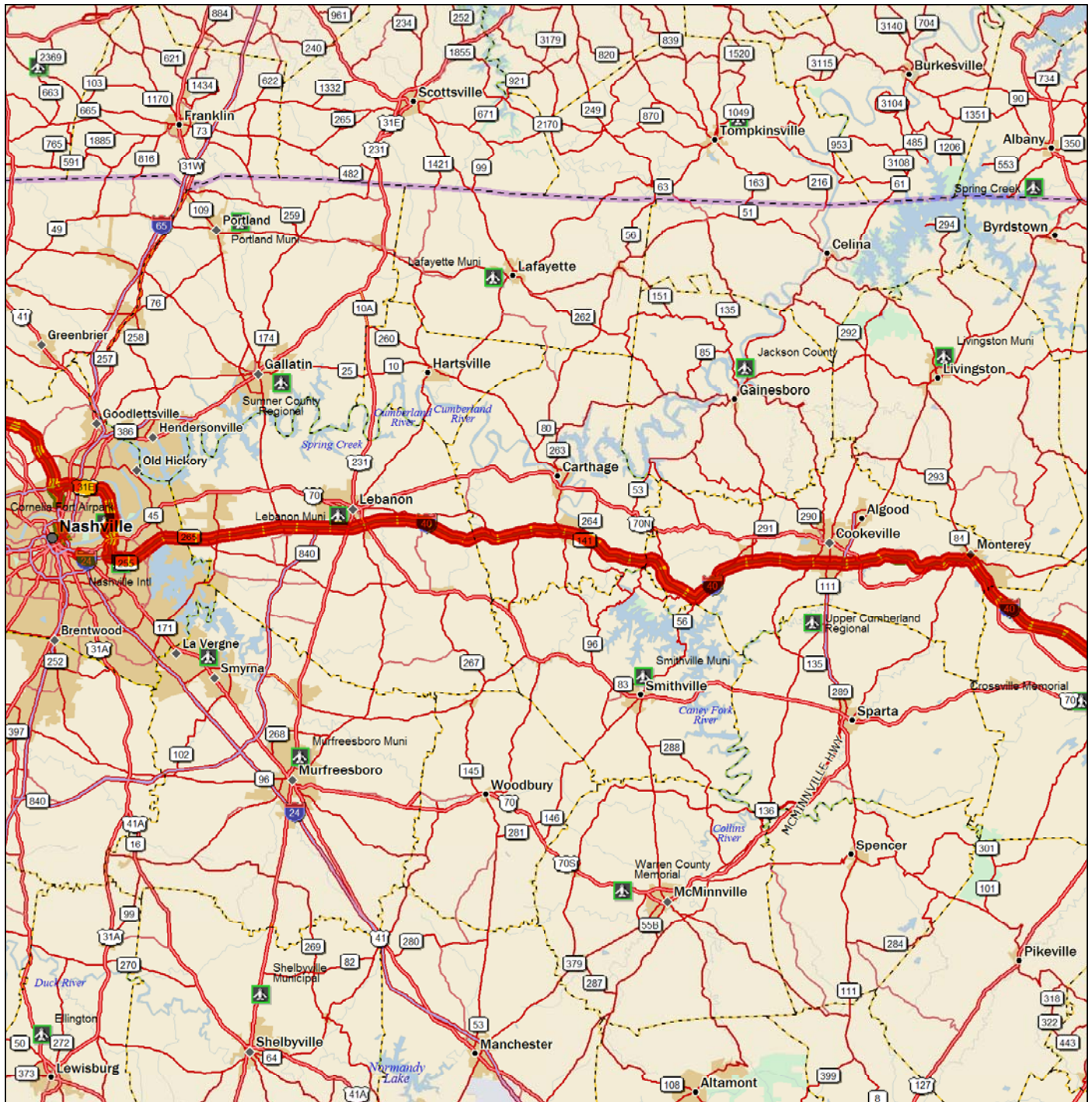
	Dist	Turn		Road	Exit	Total Time	Total Dist
		Start	at	2563 Roberts Rd		00:00:00	0.00 mi
		Go straight (NNW)	on	Roberts Rd		00:00:00	0.00 mi
	in 0.99 mi	Turn left (W)	on to	<unnamed>		00:02:38	0.99 mi
	in 0.14 mi	Keep left (WSW)	on to	SR 139 (Douglas Dam Rd)		00:03:12	1.13 mi
	in 1.91 mi	Turn right (NNW)	on to	Winfield Dunn Pkwy (SR 66)		00:06:43	3.04 mi
	in 2.05 mi	Keep right (W)	on to	I-40 W (SR 66) ramp		00:09:38	5.09 mi

Data use subject to license.

© 2006 DeLorme. Street Atlas USA® 2007.

www.delorme.com



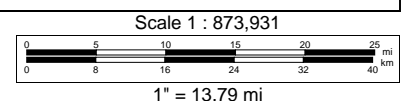


	Dist	Turn	Road	Exit	Total Time	Total Dist
	in 2.05 mi	Keep right (W)	on to I-40 W (SR 66) ramp		00:09:38	5.09 mi
	in 192.35 mi	Keep right (NW)	on to SR 155 (Briley Pkwy) ramp	215	03:31:37	197.44 mi
	in 0.20 mi	Keep right (NW)	on SR 155 (Briley Pkwy) ramp		03:32:07	197.64 mi

Data use subject to license.

© 2006 DeLorme. Street Atlas USA® 2007.

www.delorme.com



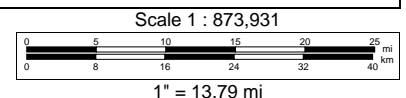


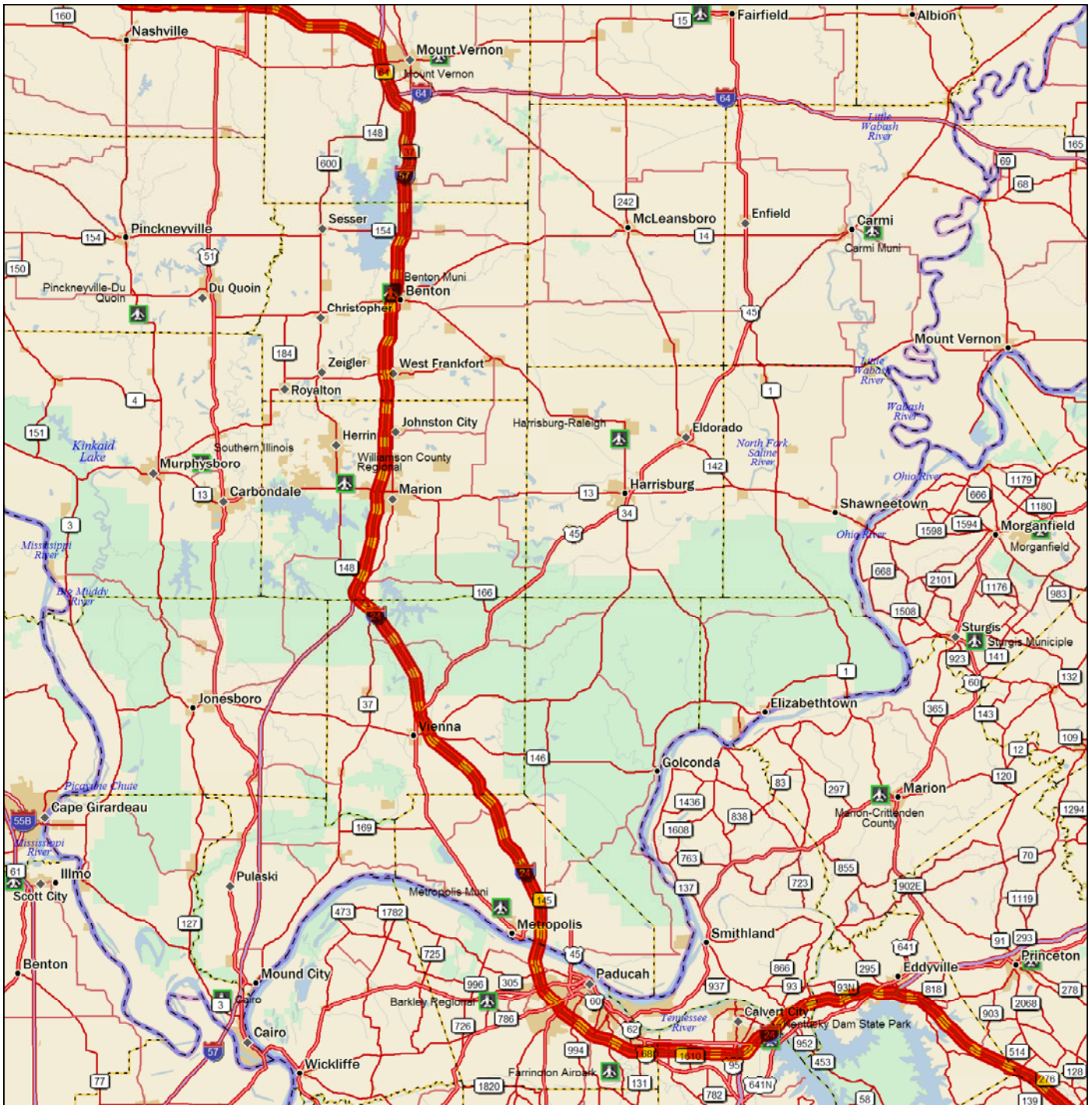
	Dist	Turn		Road	Exit	Total Time	Total Dist
	in 0.20 mi	Keep right (NW)	on	SR 155 (Briley Pkwy) ramp		03:32:07	197.64 mi
	in 11.41 mi	Turn right (NNW)	on to	I-24 W ramp	18A	03:45:15	209.05 mi
	in 0.23 mi	Go straight (NW)	on to	I-24 W		03:45:51	209.28 mi

Data use subject to license.

© 2006 DeLorme. Street Atlas USA® 2007.

www.delorme.com



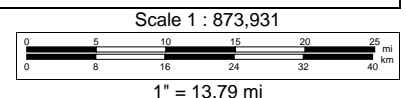


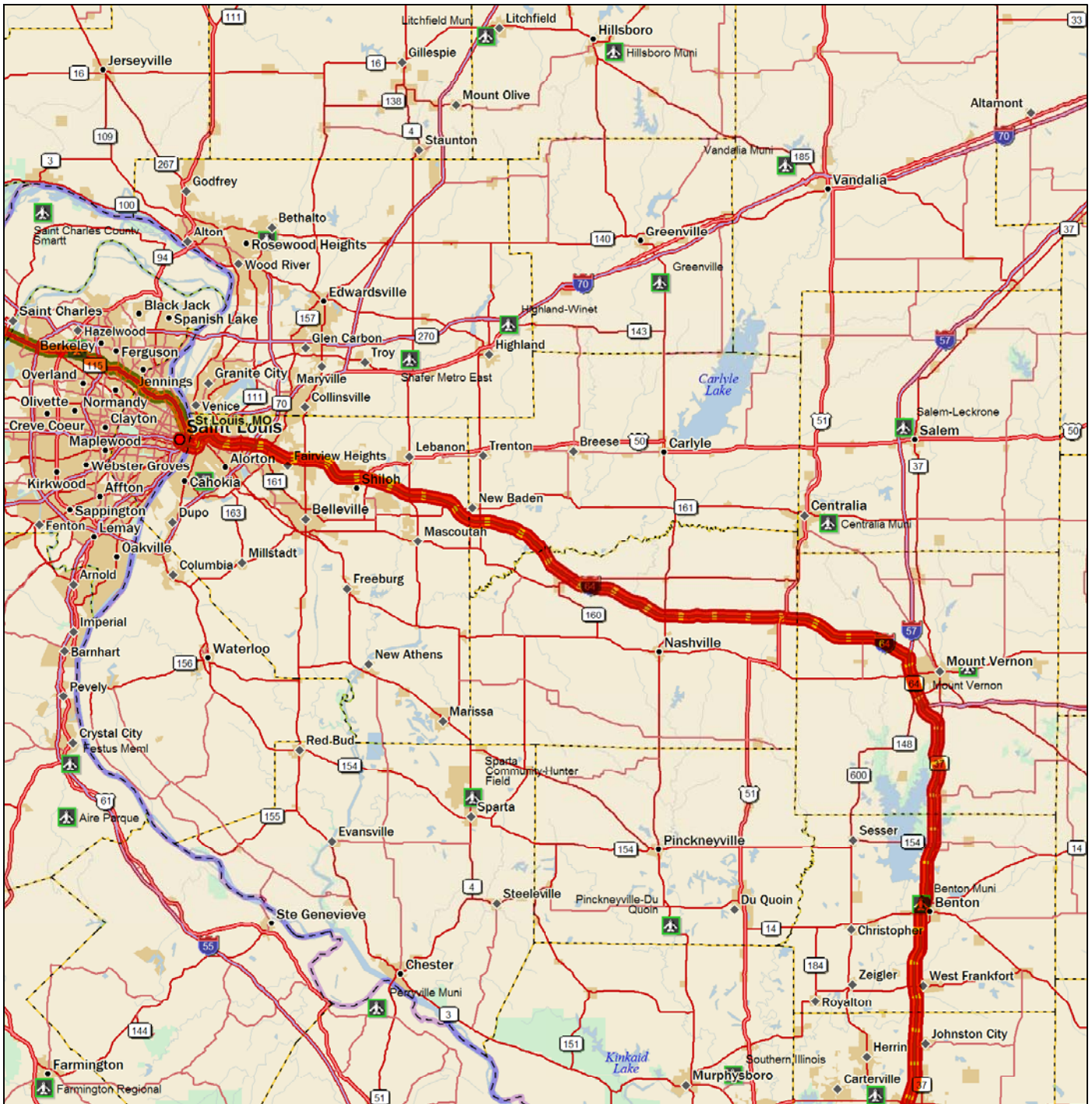
	Dist	Turn	Road	Exit	Total Time	Total Dist
	0.23 mi	Go straight (NW)	on to I-24 W		03:45:51	209.28 mi
	173.92 mi	Go straight (NNW)	on to I-57 N ramp		06:41:50	383.20 mi
	0.54 mi	Keep left (N)	on I-57 N ramp		06:42:37	383.74 mi
	0.29 mi	Go straight (N)	on to I-57 N		06:43:03	384.03 mi

Data use subject to license.

© 2006 DeLorme. Street Atlas USA® 2007.

www.delorme.com



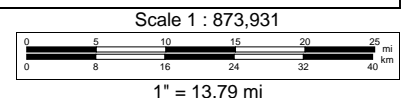


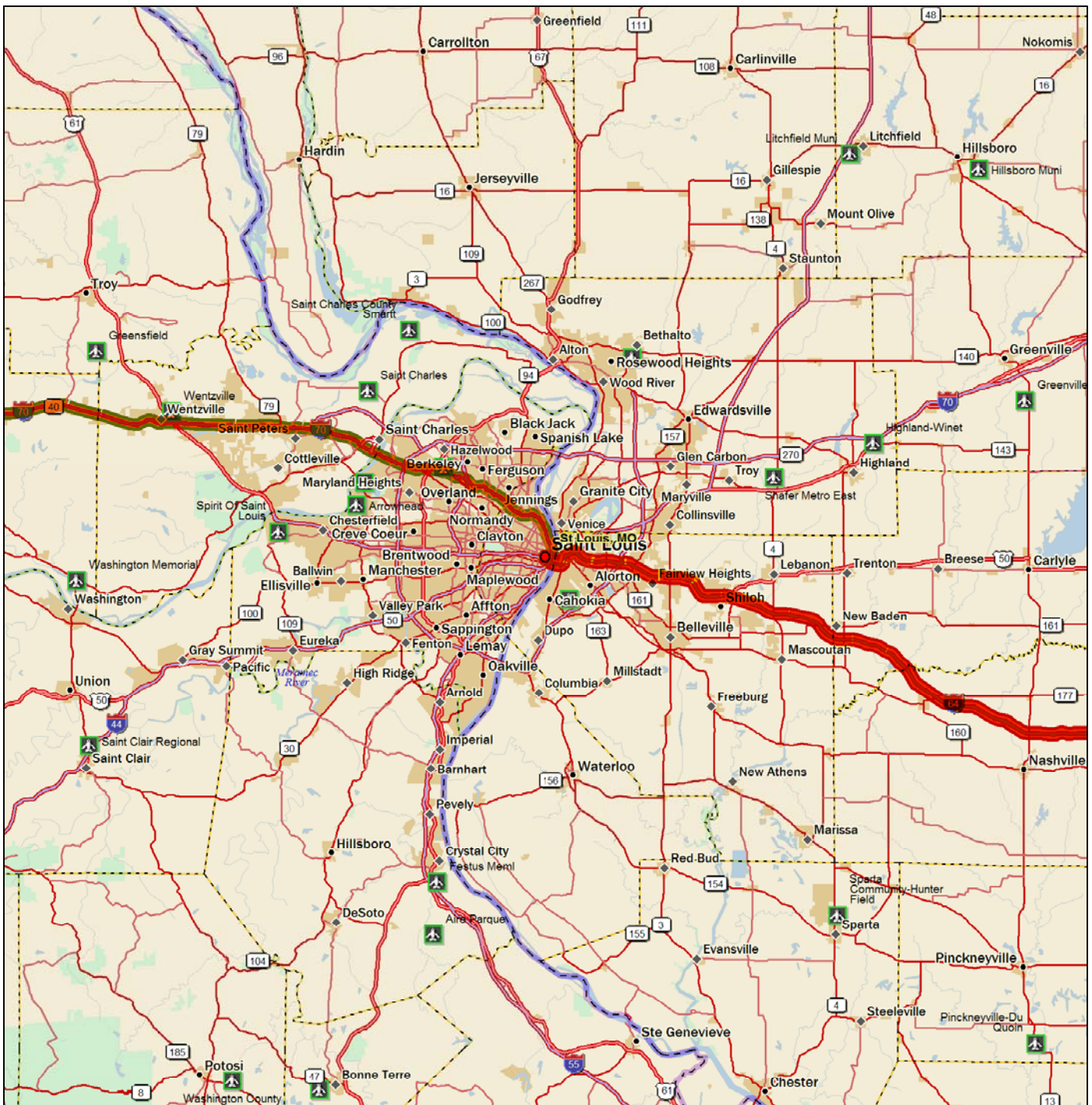
	Dist	Turn	Road	Exit	Total Time	Total Dist
	in 0.29 mi	Go straight (N)	on to I-57 N		06:43:03	384.03 mi
	in 51.79 mi	Keep left (NNW)	on to I-64 W ramp	96	07:37:56	435.82 mi
	in 0.66 mi	Go straight (WNW)	on to I-64 W		07:39:23	436.47 mi
	in 70.24 mi	Keep right (WSW)	on to I-55 S (I-64 W I-70 W US 40) ramp	3	08:51:02	506.71 mi
	in 3.19 mi	Keep left (WNW)	on to I-64 W (US 40) ramp	209B	08:55:27	509.90 mi
	in 0.35 mi	Keep right (WNW)	on to Spruce St ramp	40A	08:56:11	510.25 mi
	in 0.04 mi	Go straight (NNW)	on to Spruce St ramp		08:56:17	510.29 mi
	in 0.10 mi	Turn left (WNW)	on to Spruce St		08:56:31	510.39 mi

Data use subject to license.

© 2006 DeLorme. Street Atlas USA® 2007.

www.delorme.com





	Dist	Turn	Road	Exit	Total Time	Total Dist
	in 0.10 mi	Turn left (WNW)	on to Spruce St		08:56:31	510.39 mi
	in 0.21 mi	Turn right (NNE)	on to S 11th St		08:57:05	510.60 mi
	in 0.23 mi	Turn left (WNW)	on to Market St		08:57:41	510.83 mi
📍	in 0.05 mi	Finish	at St Louis, MO		08:57:49	510.88 mi

Total Time: 08:57:49 Total Distance: 510.88 mi

Data use subject to license.

© 2006 DeLorme. Street Atlas USA® 2007.

www.delorme.com

