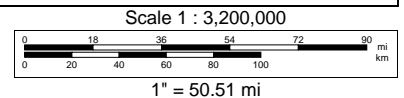
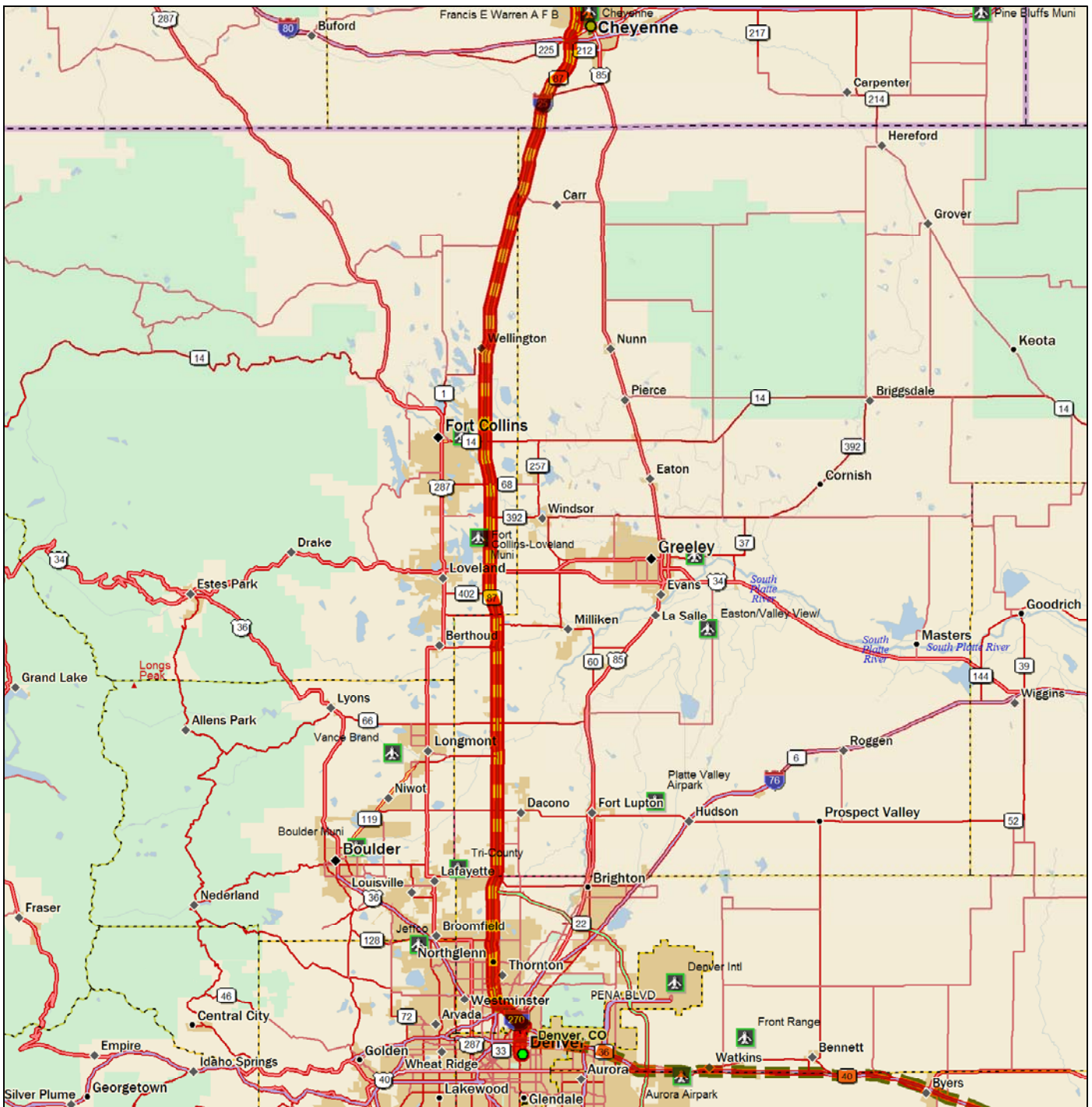


Trip Distance: 509.33 mi  
Trip Time: 10:32:09  
Start: Denver, CO  
Total Stops: 0  
Finish: Yellowstone Valley Inn



	Dist	Turn		Road	Exit	Total Time	Total Dist
		Start	at	Denver, CO		00:00:00	0.00 mi
		Go straight (S)	on	Birch St		00:00:00	0.00 mi
	in 0.07 mi	Turn right (W)	on to	Martin Luther King Blvd		00:00:15	0.07 mi
	in 0.25 mi	Turn right (N)	on to	SR 2 (Colorado Blvd)		00:00:55	0.32 mi
	in 2.20 mi	Keep right (NE)	on to	US 6 (US 85 SR 2 Vasquez Blvd)		00:06:53	2.52 mi
	in 0.58 mi	Keep right (NW)	on to	I-270 W (US 36) ramp		00:08:15	3.10 mi
	in 3.35 mi	Keep right (NNW)	on to	I-25 N (US 87) ramp		00:12:26	6.45 mi
	in 270.84 mi	Keep right (NNW)	on to	Events Dr ramp	189	04:47:36	277.28 mi
	in 0.32 mi	Keep left (NNW)	on	Events Dr ramp		04:48:26	277.60 mi
	in 0.07 mi	Turn left (WSW)	on to	Events Dr		04:48:31	277.67 mi
	in 0.02 mi	Go straight (W)	on to	US 20 Byp (US 26 Byp) ramp		04:48:32	277.69 mi
	in 2.83 mi	Keep right (W)	on to	US 20 (US 26 W Yellowstone Hwy) ramp		04:51:51	280.53 mi
	in 0.18 mi	Keep right (WNW)	on to	US 20 (US 26 W Yellowstone Hwy)		04:52:18	280.70 mi
	in 93.56 mi	Turn right (N)	on to	US 20 (SR 789 Idaho St)		06:53:21	374.26 mi
	in 32.45 mi	Turn left (NW)	on to	SR 120 (Broadway St)		07:39:35	406.71 mi
	in 81.63 mi	Turn left (WNW)	on to	US 14 (US 16 US 20 SR 120 Greybull Hwy)		09:59:57	488.34 mi
	in 1.65 mi	Turn left (W)	on to	Stampede Ave		10:03:52	489.99 mi
	in 0.58 mi	Turn right (N)	on to	11th St		10:05:25	490.56 mi
	in 0.20 mi	Turn left (W)	on to	Canyon Ave		10:05:57	490.76 mi
	in 0.28 mi	Turn left (W)	on to	US 14 (US 16 US 20 8th St)		10:06:42	491.04 mi
	in 18.29 mi	Finish	at	Yellowstone Valley Inn		10:32:09	509.33 mi

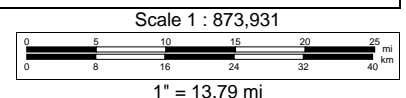


	Dist	Turn	Road	Exit	Total Time	Total Dist
		Start	at Denver, CO		00:00:00	0.00 mi
		Go straight (S)	on Birch St		00:00:00	0.00 mi
	in 0.07 mi	Turn right (W)	on to Martin Luther King Blvd		00:00:15	0.07 mi
	in 0.25 mi	Turn right (N)	on to SR 2 (Colorado Blvd)		00:00:55	0.32 mi
	in 2.20 mi	Keep right (NE)	on to US 6 (US 85 SR 2 Vasquez Blvd)		00:06:53	2.52 mi
	in 0.58 mi	Keep right (NW)	on to I-270 W (US 36) ramp		00:08:15	3.10 mi
	in 3.35 mi	Keep right (NNW)	on to I-25 N (US 87) ramp		00:12:26	6.45 mi

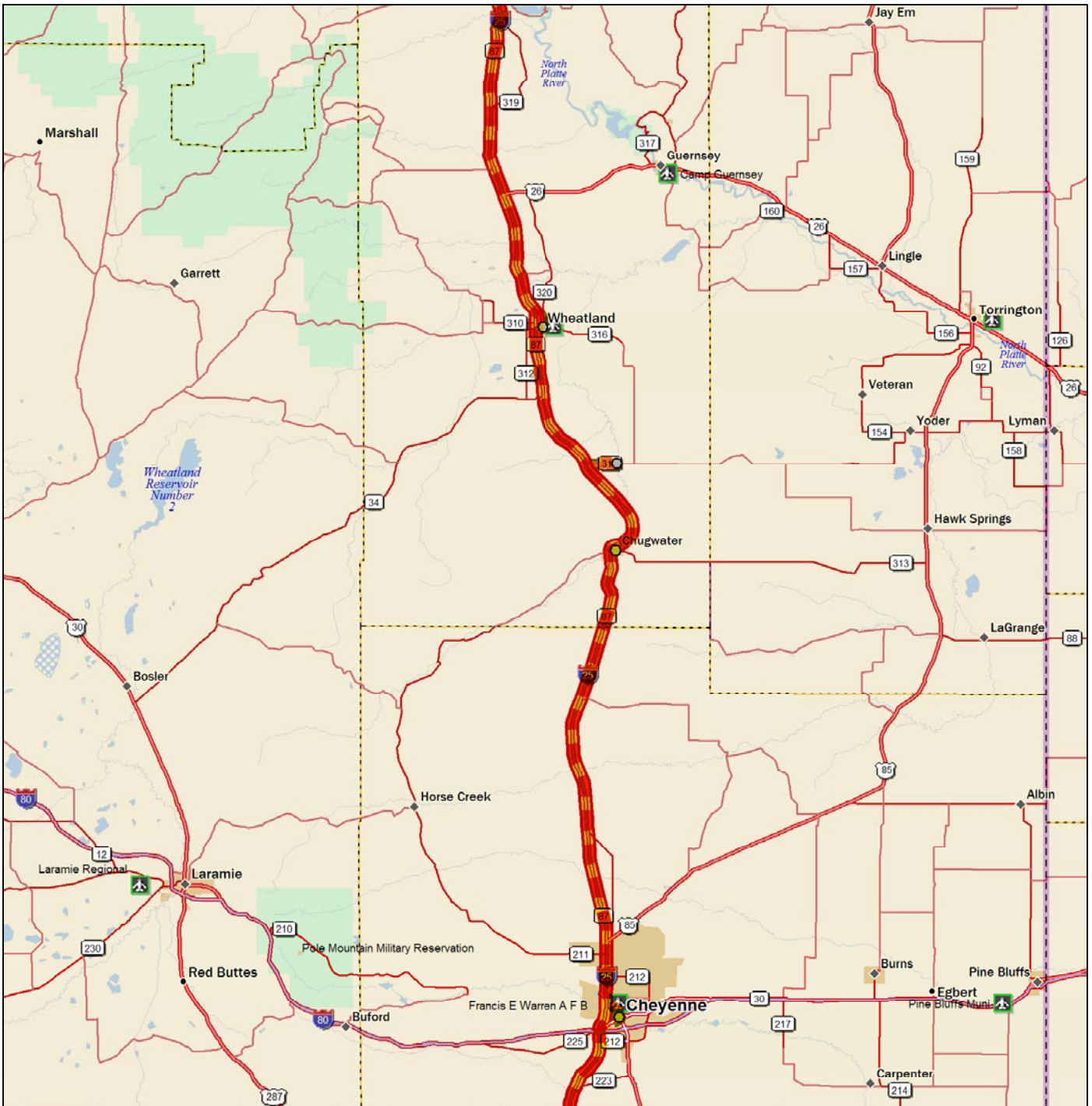
Data use subject to license.

© 2006 DeLorme. Street Atlas USA® 2007.

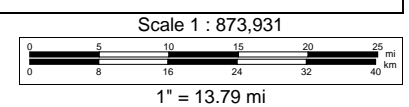
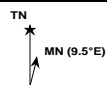
www.delorme.com

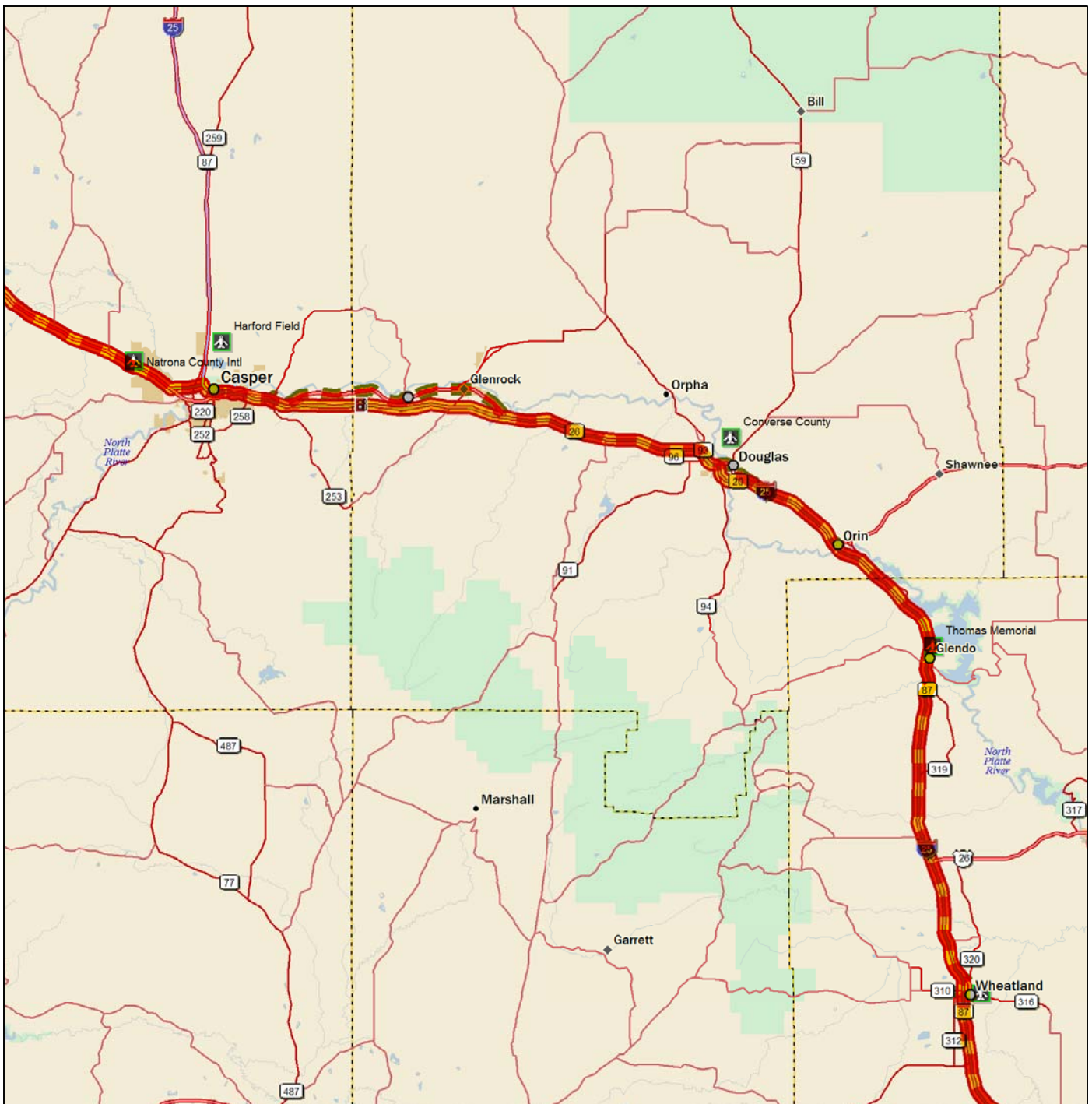






	Dist	Turn		Road	Exit	Total Time	Total Dist
in	3.35 mi	Keep right (NNW)	on to	I-25 N (US 87) ramp		00:12:26	6.45 mi



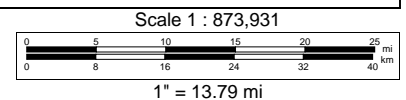


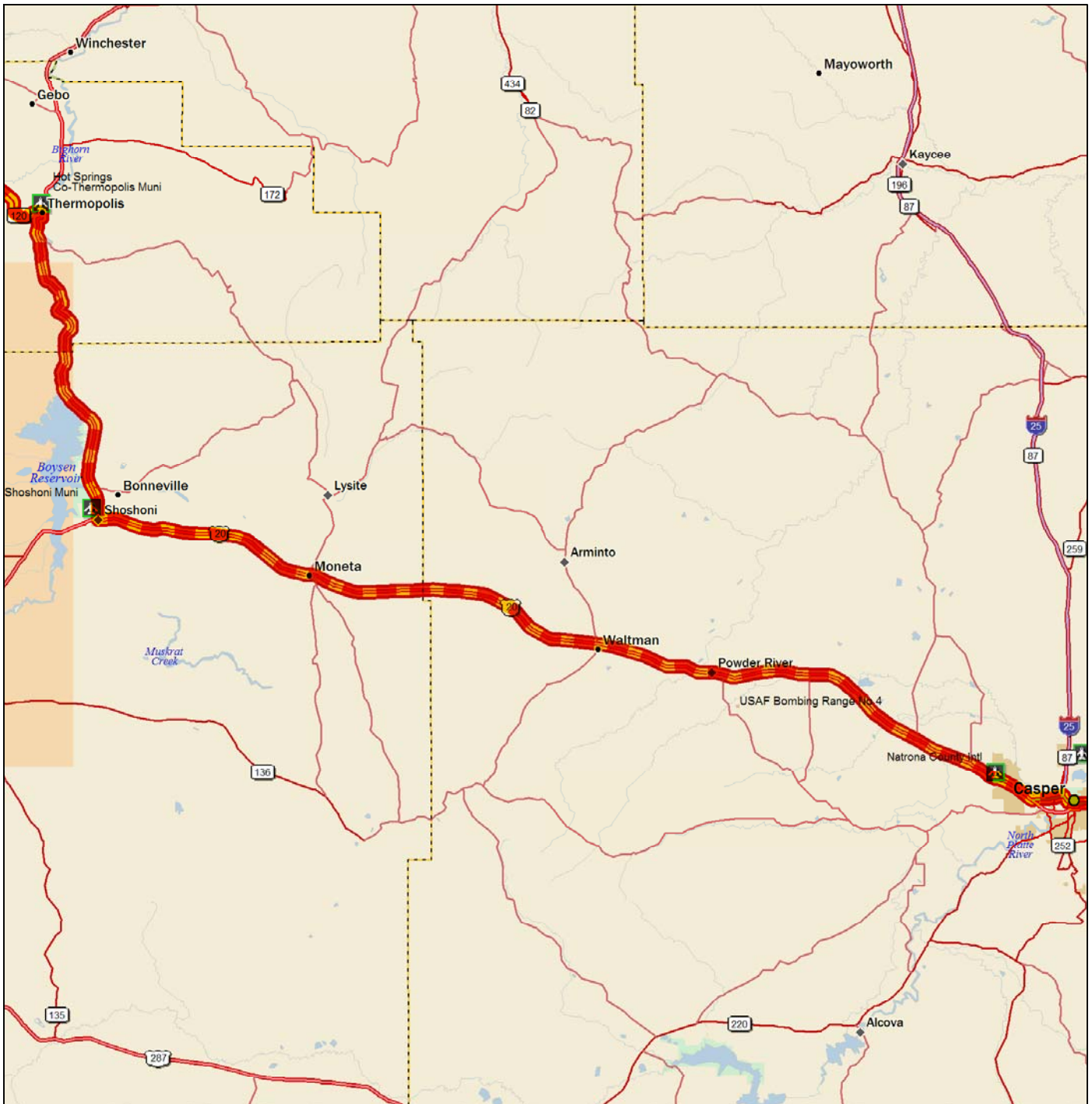
	Dist	Turn		Road	Exit	Total Time	Total Dist
	in 3.35 mi	Keep right (NNW)	on to	I-25 N (US 87) ramp		00:12:26	6.45 mi
	in 270.84 mi	Keep right (NNW)	on to	Events Dr ramp	189	04:47:36	277.28 mi
	in 0.32 mi	Keep left (NNW)	on	Events Dr ramp		04:48:26	277.60 mi
	in 0.07 mi	Turn left (WSW)	on to	Events Dr		04:48:31	277.67 mi
	in 0.02 mi	Go straight (W)	on to	US 20 Byp (US 26 Byp) ramp		04:48:32	277.69 mi
	in 2.83 mi	Keep right (W)	on to	US 20 (US 26 W Yellowstone Hwy) ramp		04:51:51	280.53 mi
	in 0.18 mi	Keep right (WNW)	on to	US 20 (US 26 W Yellowstone Hwy)		04:52:18	280.70 mi

Data use subject to license.

© 2006 DeLorme. Street Atlas USA® 2007.

www.delorme.com



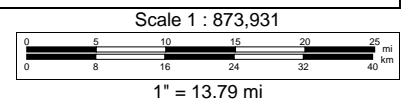


	Dist	Turn		Road	Exit	Total Time	Total Dist
	in 0.18 mi	Keep right (WNW)	on to	US 20 (US 26 W Yellowstone Hwy)		04:52:18	280.70 mi
	in 93.56 mi	Turn right (N)	on to	US 20 (SR 789 Idaho St)		06:53:21	374.26 mi

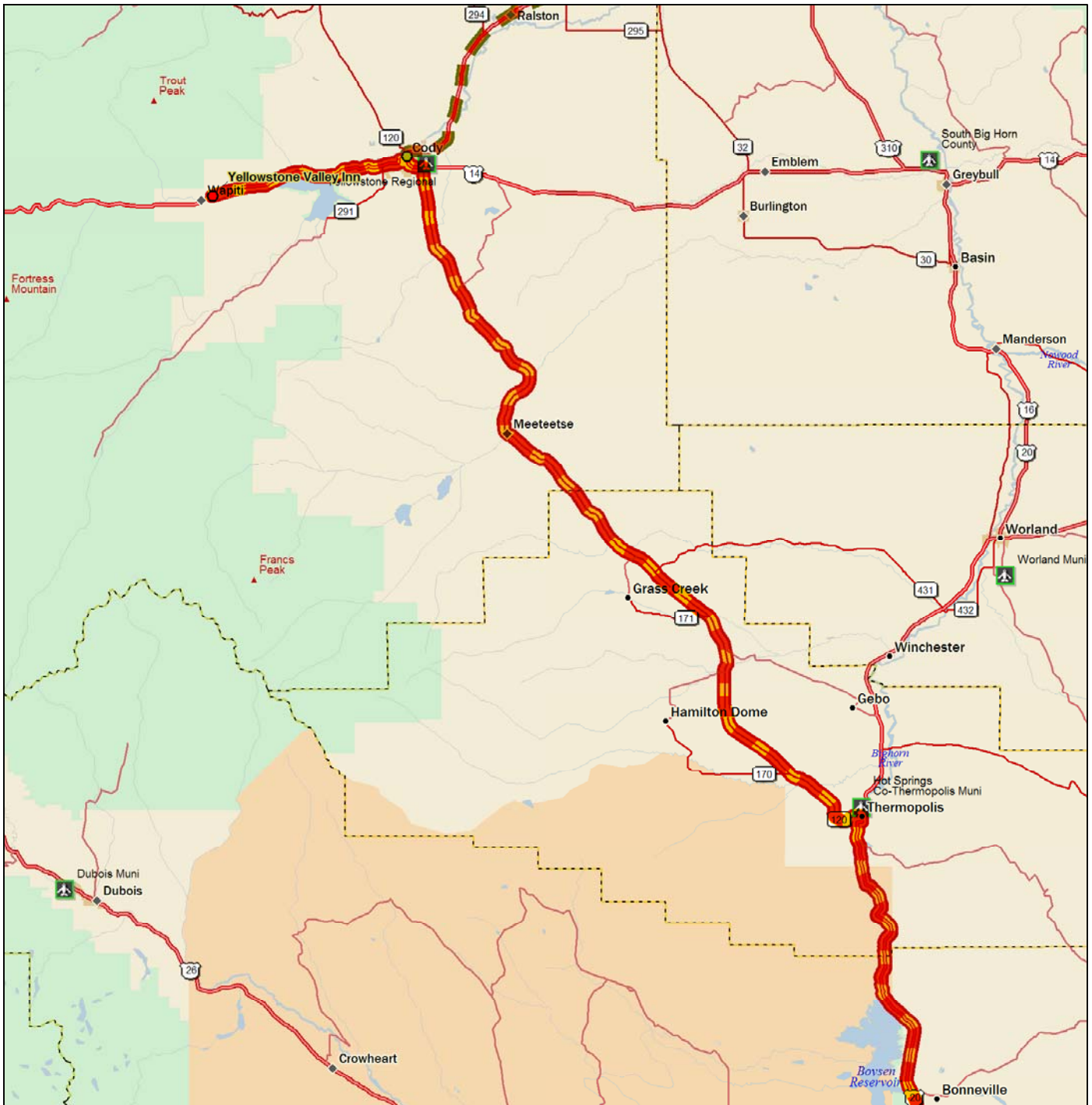
Data use subject to license.

© 2006 DeLorme. Street Atlas USA® 2007.

www.delorme.com





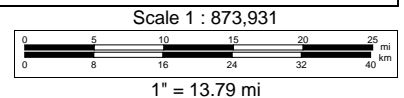


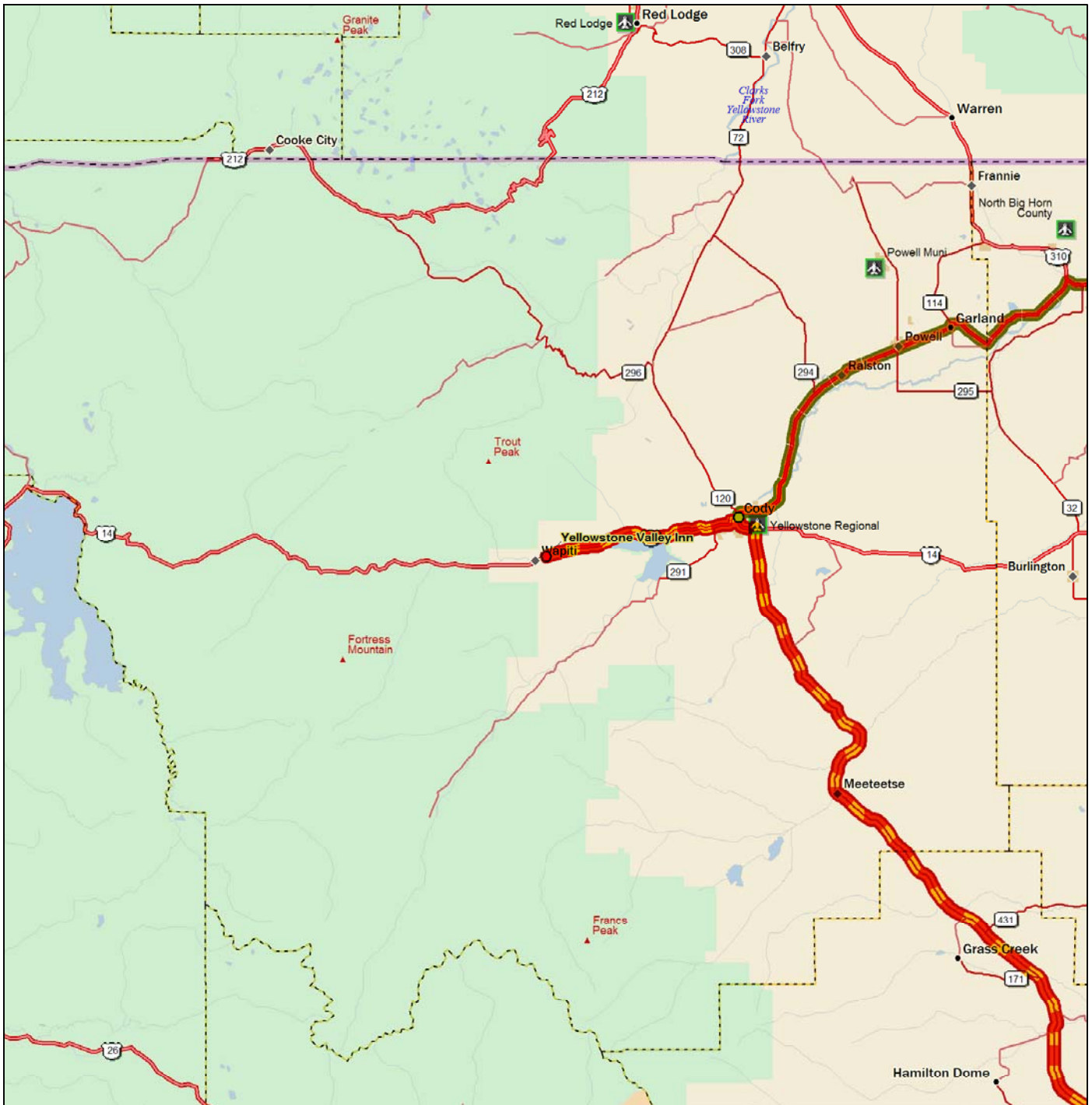
	Dist	Turn	Road	Exit	Total Time	Total Dist
	in 93.56 mi	Turn right (N)	on to US 20 (SR 789 Idaho St)		06:53:21	374.26 mi
	in 32.45 mi	Turn left (NW)	on to SR 120 (Broadway St)		07:39:35	406.71 mi
	in 81.63 mi	Turn left (WNW)	on to US 14 (US 16 US 20 SR 120 Greybull Hwy)		09:59:57	488.34 mi
	in 1.65 mi	Turn left (W)	on to Stampede Ave		10:03:52	489.99 mi
	in 0.58 mi	Turn right (N)	on to 11th St		10:05:25	490.56 mi
	in 0.20 mi	Turn left (W)	on to Canyon Ave		10:05:57	490.76 mi
	in 0.28 mi	Turn left (W)	on to US 14 (US 16 US 20 8th St)		10:06:42	491.04 mi
	in 18.29 mi	Finish	at Yellowstone Valley Inn		10:32:09	509.33 mi

Data use subject to license.

© 2006 DeLorme. Street Atlas USA® 2007.

www.delorme.com





	Dist	Turn		Road	Exit	Total Time	Total Dist
	in 18.29 mi	Finish	at	Yellowstone Valley Inn		10:32:09	509.33 mi

**Total Time: 10:32:09 Total Distance: 509.33 mi**

