




	Dist	Turn		Road	Exit	Time	Total Dist
		Start	at	W Dumplin Valley Rd		00:00:00	0.00 mi
		Go straight (WSW)	on	W Dumplin Valley Rd		00:00:00	0.00 mi
	in 1.06 mi	Turn left (SSE)	on to	SR 139 (Douglas Dam Rd)		00:02:32	1.06 mi
	in 1.92 mi	Turn left (ENE)	on	SR 139 (Douglas Dam Rd)		00:05:47	2.98 mi
	in 12.62 mi	Turn right (SSE)	on to	S SR 92 (Chestnut Hill Rd)		00:30:48	15.61 mi
	in 5.67 mi	Bear left (ENE)	on to	SR 363 (Indian Creek Rd)		00:41:50	21.28 mi
	in 5.99 mi	Turn right (SE)	on to	US 25W (US 70 (SR 9 E Highwa...))		00:52:06	27.27 mi
	in 0.03 mi	Go straight (ESE)	on to	US 25 (US 70 (SR 9))		00:52:08	27.29 mi
	in 2.45 mi	Turn right (S)	on to	Carson Springs Rd		00:56:40	29.74 mi
	in 0.03 mi	Stop	at	Stop		00:56:47	29.77 mi
		Go straight (N)	on	Carson Springs Rd		00:56:47	29.77 mi
	in 0.03 mi	Turn right (E)	on to	US 25 (US 70 SR 9 SR 35)		00:56:54	29.80 mi
	in 3.29 mi	Go straight (E)	on to	US 25W (US 25 US 70 SR 9 E B...)		01:04:47	33.08 mi
	in 0.05 mi	Go straight (ESE)	on to	US 25 (US 25W US 70 SR 9 E B...)		01:04:54	33.14 mi
	in 22.28 mi	Go straight (ENE)	on to	Fairview Loop		01:35:44	55.41 mi
	in 0.27 mi	Bear right (ESE)	on to	US 25 (US 70)		01:36:05	55.68 mi
	in 1.00 mi	Turn left (SE)	on to	<unnamed>		01:37:23	56.68 mi
	in 0.08 mi	Turn left (ESE)	on to	US 25 (US 70)		01:37:34	56.76 mi
	in 0.95 mi	Finish	at	US 25		01:38:48	57.71 mi

**Total Time: 01:38:48 Total Distance: 57.71 mi**