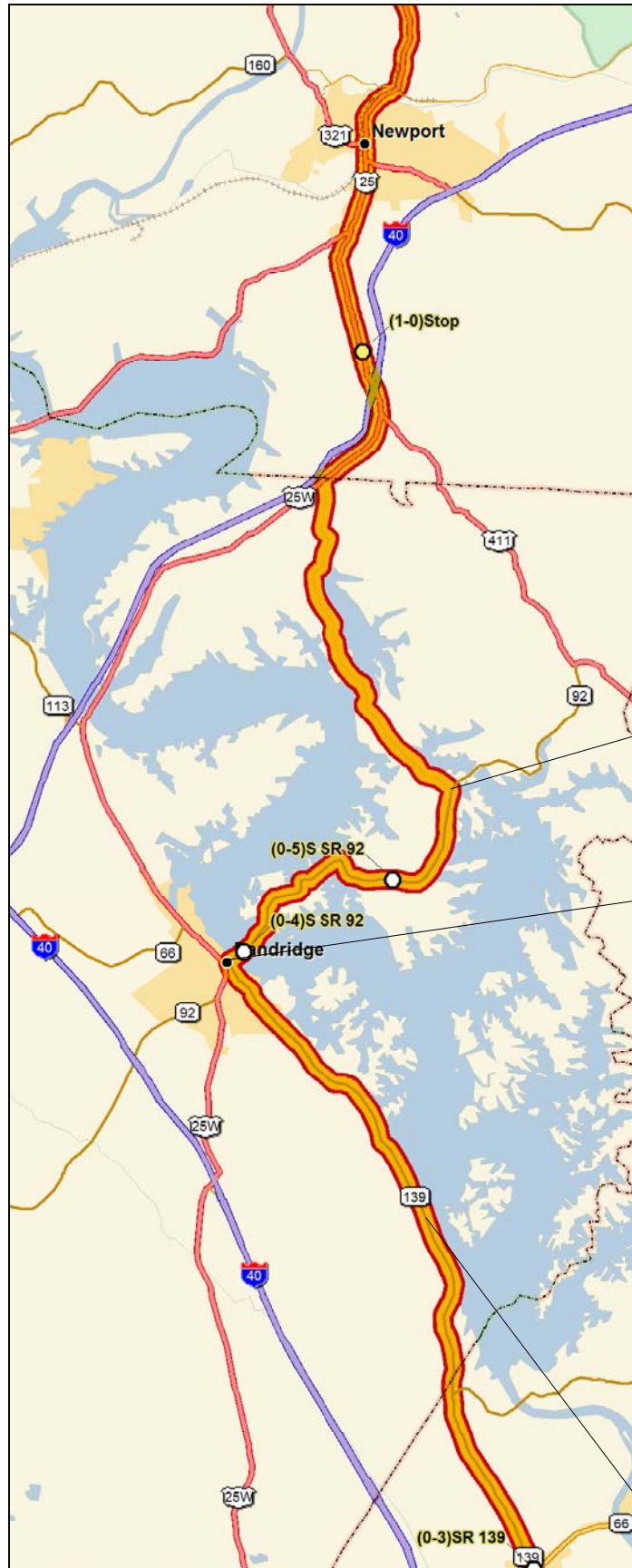




- SR 139 (Douglas Dam Rd) {Turn left (ENE)}
- SR 139 (Douglas Dam Rd) {Turn left (SSE)}
- W Dumplin Valley Rd {Go straight (WSW)}
- W Dumplin Valley Rd {Start}

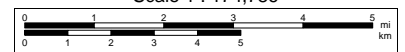


SR 363 (Indian Creek Rd)
{Bear left (ENE)}

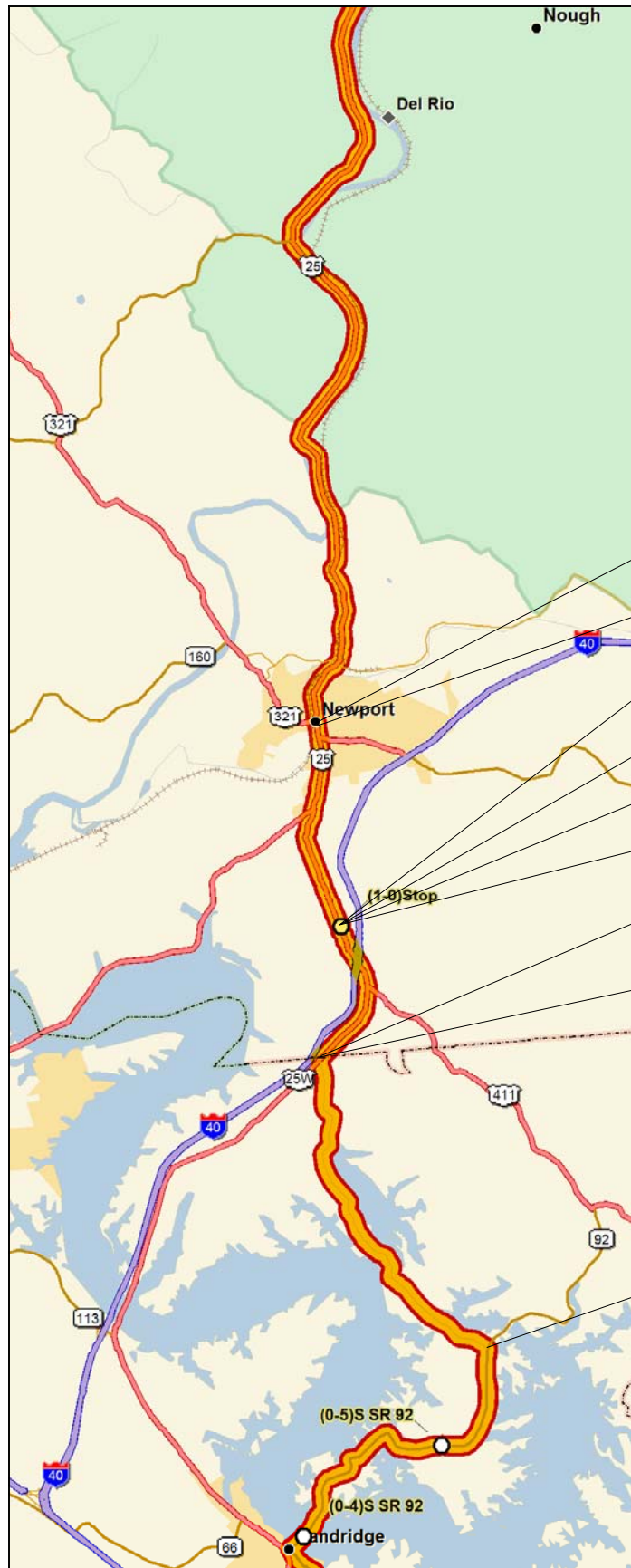
S SR 92 (Chestnut Hill Rd)
{Turn right (SSE)}

SR 139 (Douglas Dam Rd)
{Turn left (ENE)}

Scale 1 : 174,786



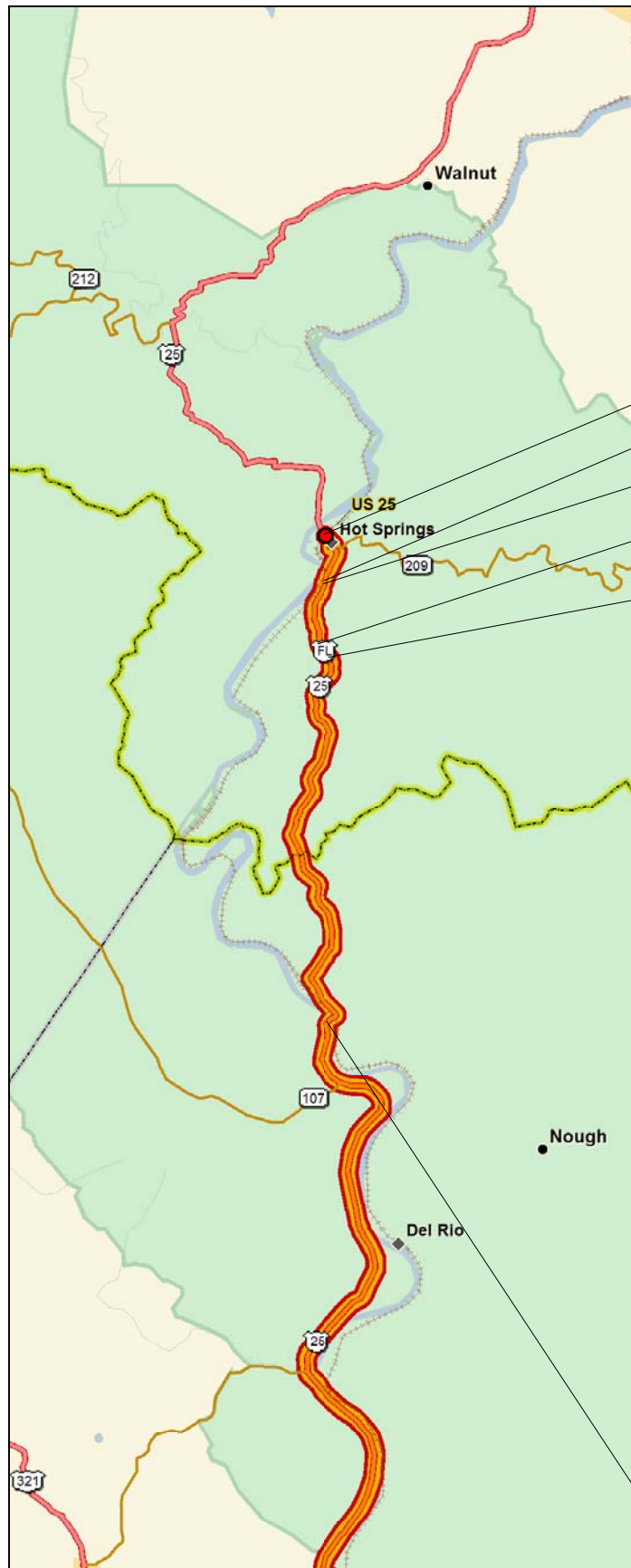
1" = 2.76 mi



- US 25 (US 25W|US 70|SR 9|E Broadway) {Go straight (ESE)}
- US 25W (US 25|US 70|SR 9|E Broadway) {Go straight (E)}
- US 25 (US 70|SR 9|SR 35) {Turn right (E)}
- Carson Springs Rd {Go straight (N)}
- Stop {Stop}
- Carson Springs Rd {Turn right (S)}
- US 25 (US 70 (SR 9)) {Go straight (ESE)}
- US 25W (US 70 (SR 9|E Highway 25 70)) {Turn right (SE)}
- SR 363 (Indian Creek Rd) {Bear left (ENE)}



US 25 (US 25W|US 70|SR 9|E Broadway) {Go straight (ESE)}



- US 25 {Finish}
- US 25 (US 70) {Turn left (ESE)}
- <unnamed> {Turn left (SE)}
- US 25 (US 70) {Bear right (ESE)}
- Fairview Loop {Go straight (ENE)}

US 25 (US 25W|US 70|SR 9|E Broadway) {Go straight (ESE)}