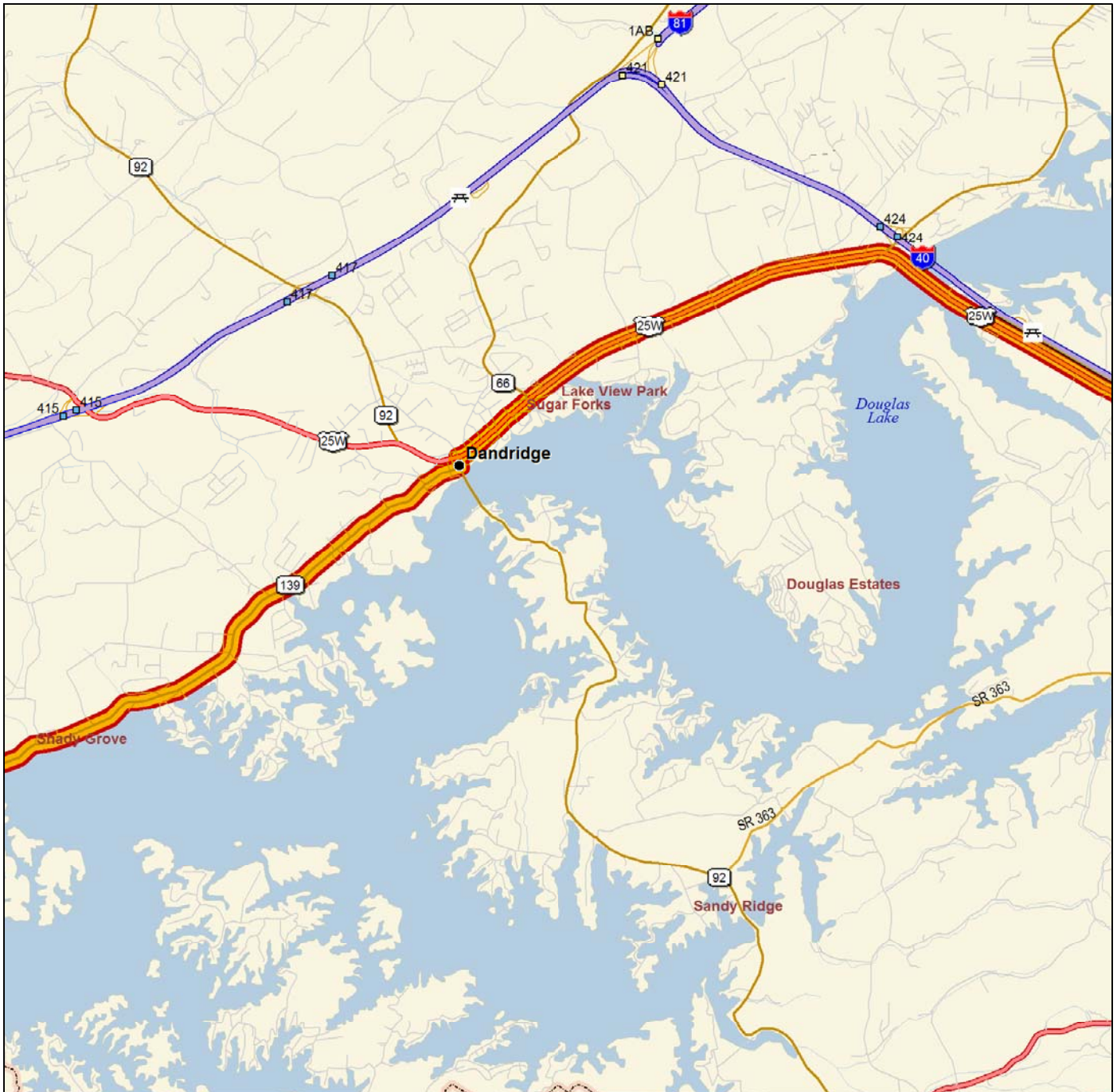
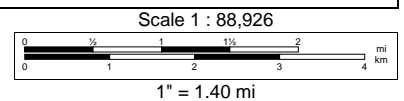
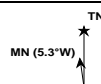
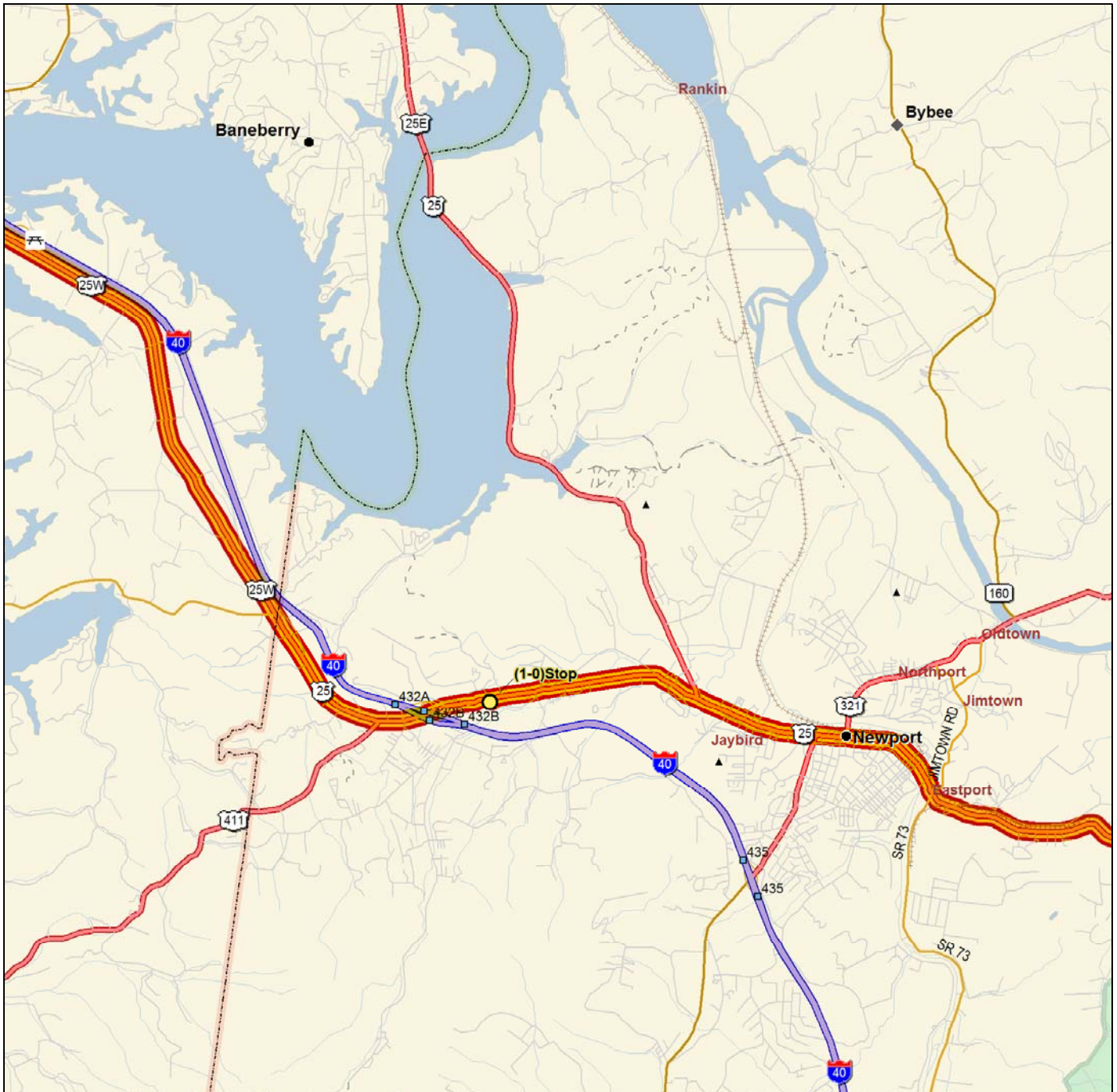


	Dist	Turn		Road	Exit	Time	Total Dist
		Start	at	W Dumplin Valley Rd		00:00:00	0.00 mi
		Go straight (WSW)	on	W Dumplin Valley Rd		00:00:00	0.00 mi
in	1.06 mi	Turn left (SSE)	on to	SR 139 (Douglas Dam Rd)		00:02:32	1.06 mi
in	1.98 mi	Turn left (ENE)	on	SR 139 (Douglas Dam Rd)		00:05:47	3.04 mi

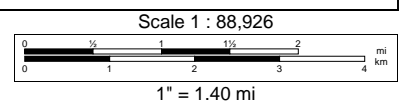
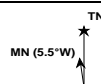


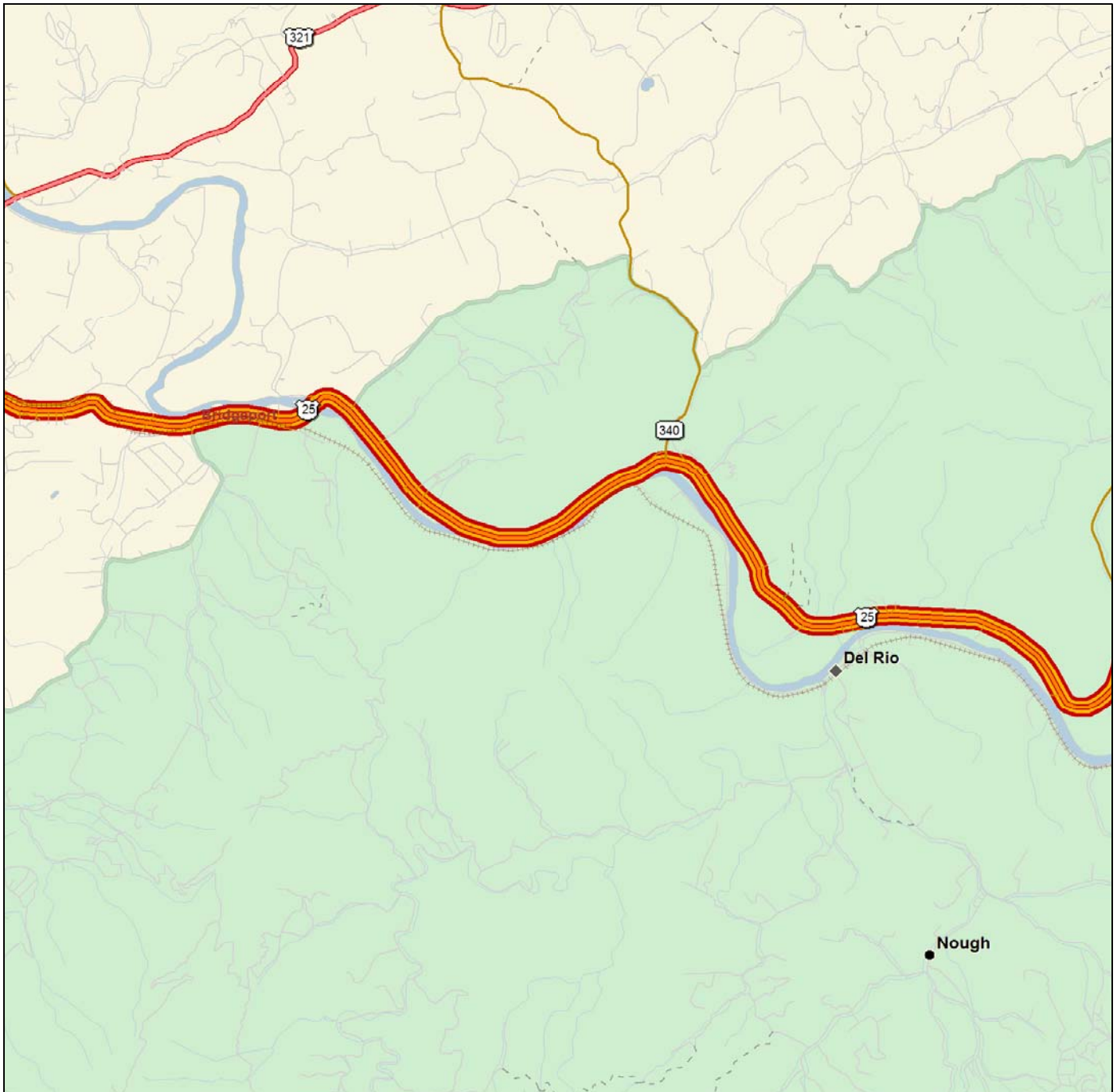
	Dist	Turn		Road	Exit	Time	Total Dist
		Turn left (ENE)	on	SR 139 (Douglas Dam Rd)		00:05:47	3.04 mi
in	12.63 mi	Turn left (NNW)	on to	S SR 92 (Chestnut Hill Rd)		00:30:48	15.67 mi
in	0.10 mi	Turn right (ESE)	on to	US 25W (US 70 (SR 9 SR 66 E ...		00:31:03	15.76 mi



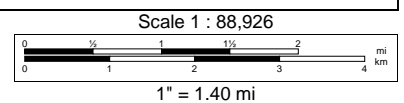
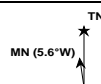


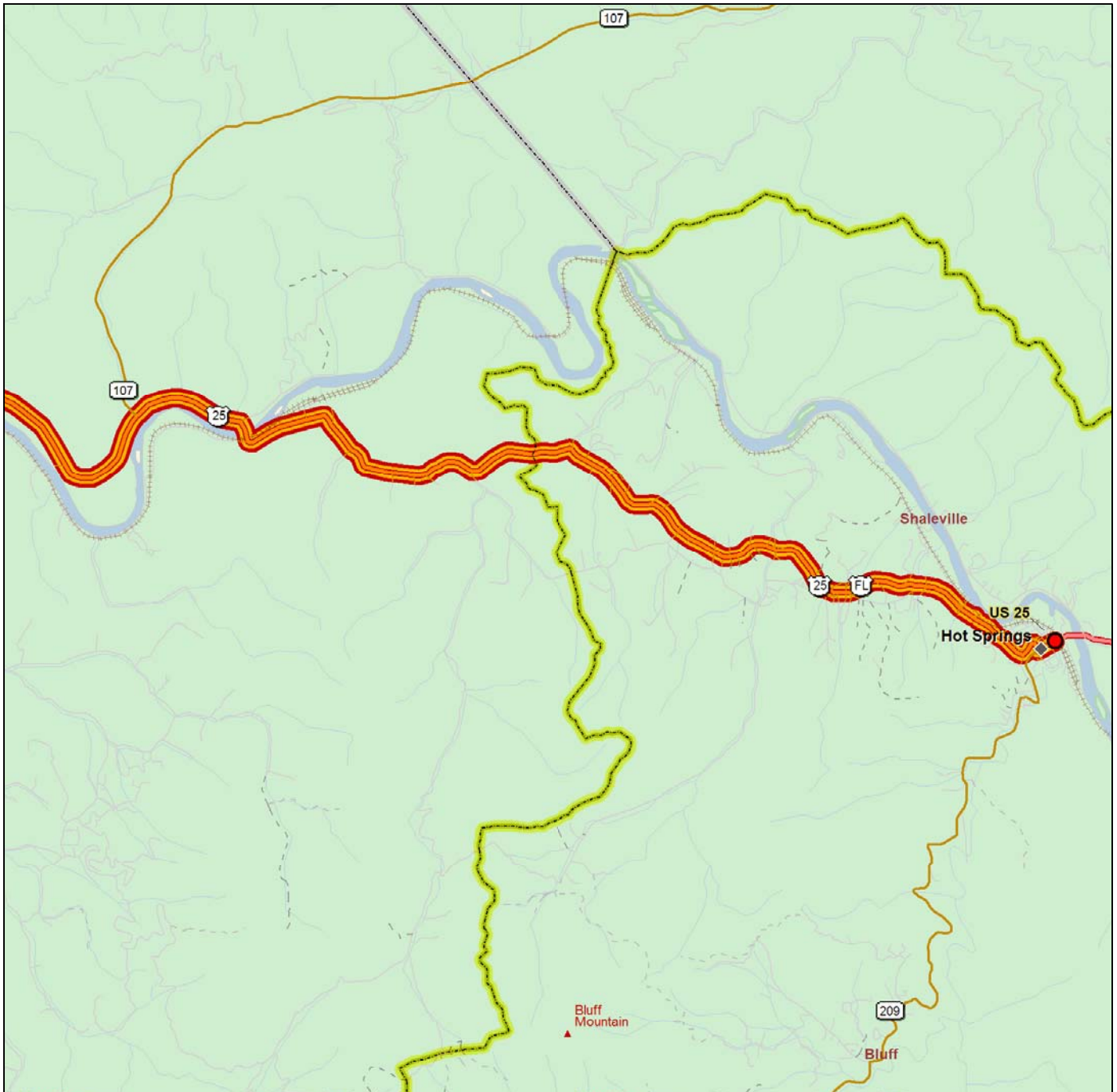
	Dist	Turn		Road	Exit	Time	Total Dist
		Turn right (ESE)	on to	US 25W (US 70 (SR 9 SR 66 E ...		00:31:03	15.76 mi
	in 10.24 mi	Go straight (ESE)	on to	US 25 (US 70 (SR 9))		00:45:47	26.01 mi
	in 2.45 mi	Turn right (S)	on to	Carson Springs Rd		00:50:19	28.45 mi
	in 0.03 mi	Stop	at	Stop		00:50:25	28.48 mi
		Go straight (N)	on	Carson Springs Rd		00:50:25	28.48 mi
	in 0.03 mi	Turn right (E)	on to	US 25 (US 70 SR 9 SR 35)		00:50:31	28.51 mi
	in 3.29 mi	Go straight (E)	on to	US 25W (US 25 US 70 SR 9 E B...		00:58:24	31.79 mi
	in 0.05 mi	Go straight (ESE)	on to	US 25 (US 25W US 70 SR 9 E B...		00:58:31	31.85 mi





Dist	Turn	Road	Exit	Time	Total Dist
	Go straight (ESE)	on to US 25 (US 25W US 70 SR 9 E B...		00:58:31	31.85 mi





	Dist	Turn		Road	Exit	Time	Total Dist
		Go straight (ESE)	on to	US 25 (US 25W US 70 SR 9 E B...		00:58:31	31.85 mi
	in 22.28 mi	Go straight (ENE)	on to	Fairview Loop		01:29:21	54.12 mi
	in 0.27 mi	Bear right (ESE)	on to	US 25 (US 70)		01:29:42	54.39 mi
	in 1.00 mi	Turn left (SE)	on to	<unnamed>		01:31:00	55.39 mi
	in 0.08 mi	Turn left (ESE)	on to	US 25 (US 70)		01:31:11	55.47 mi
	in 0.95 mi	Finish	at	US 25		01:32:25	56.42 mi

Total Time: 01:32:25 Total Distance: 56.42 mi

