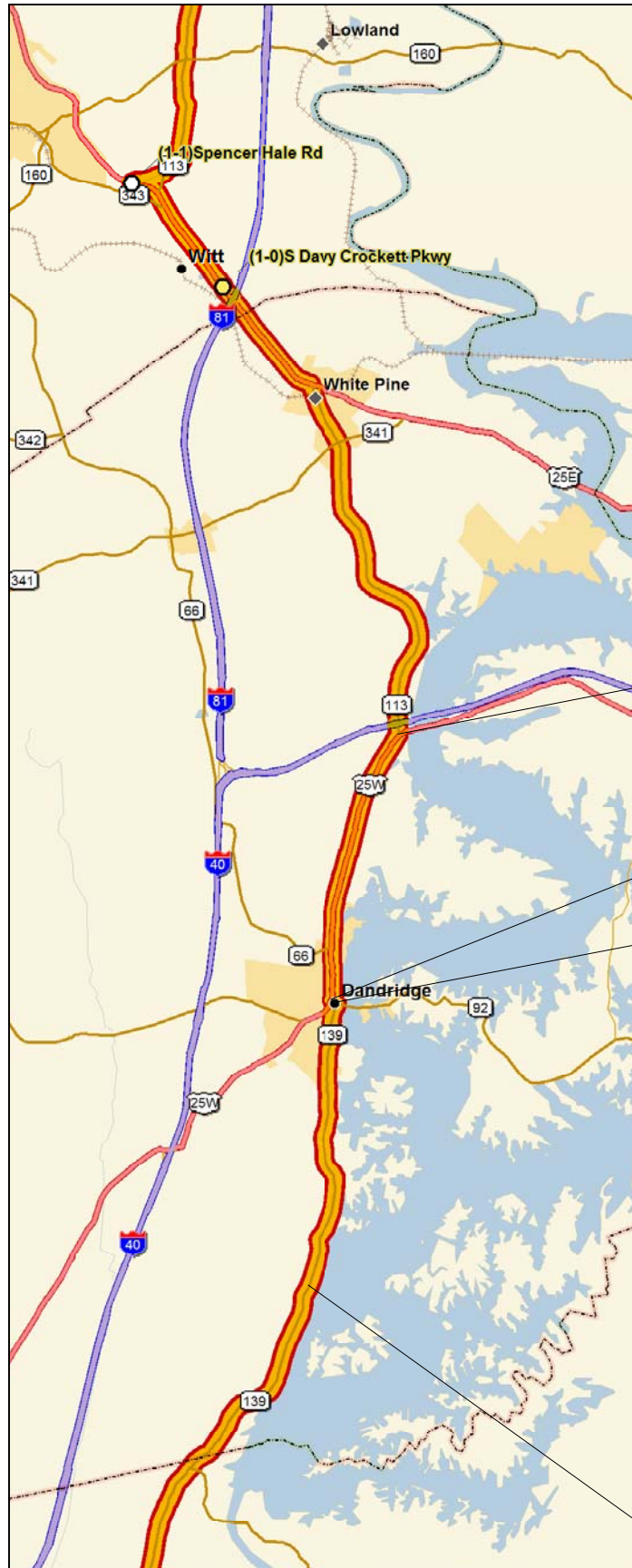




- SR 139 (Douglas Dam Rd) {Turn left (ENE)}
- SR 139 (Douglas Dam Rd) {Turn left (SSE)}
- W Dumplin Valley Rd {Go straight (WSW)}
- W Dumplin Valley Rd {Start}

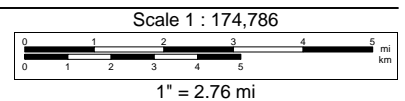
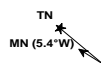


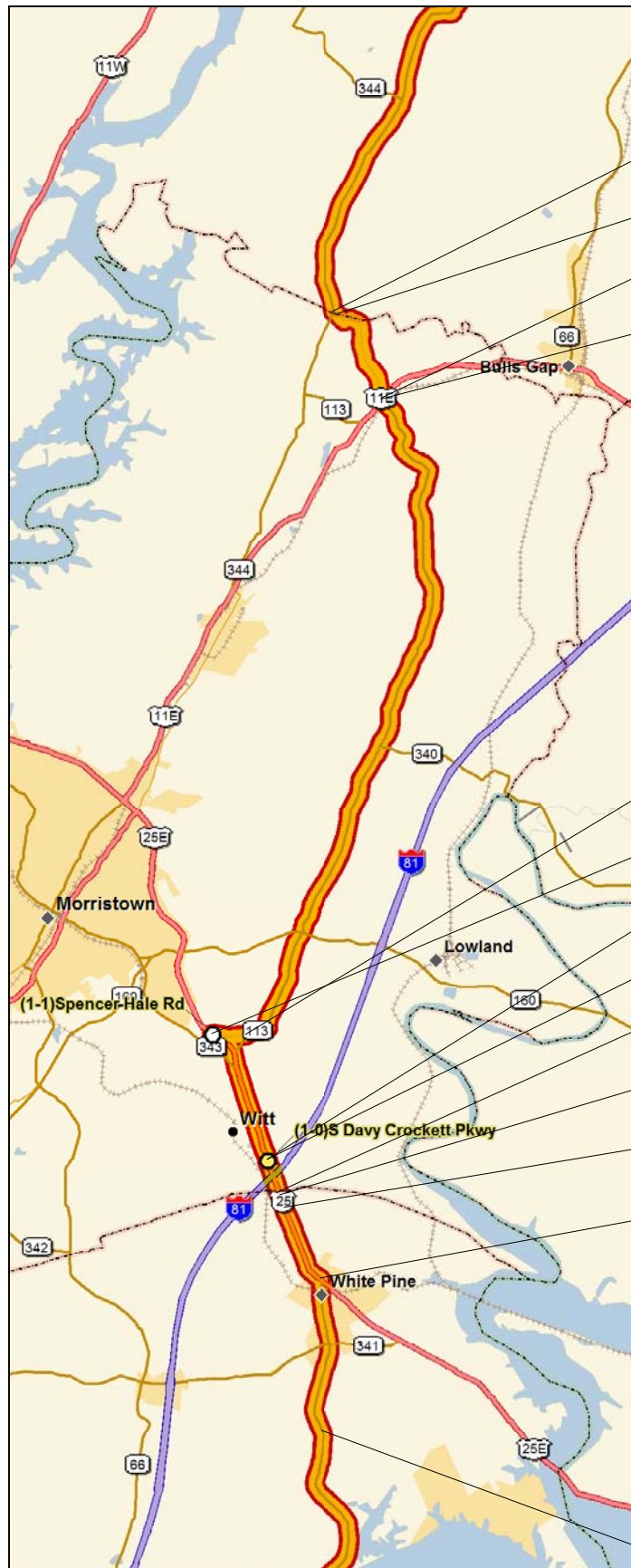
SR 113 {Bear left (NE)}

US 25W (US 70 (SR 9 (SR 66 (E Meeting St))) (Turn right (ENE)))

S SR 92 (Chestnut Hill Rd) (Turn left (NNW))

SR 139 (Douglas Dam Rd) (Turn left (ENE))

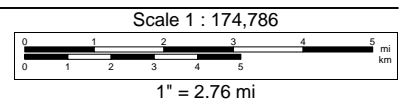




- SR 113 (SR 344) {Turn right (ENE)}
- Whitesburg Rd {Bear left (NNW)}
- Simpson Rd {Turn left (N)}
- US 11E (SR 34 (SR 66 (E Andrew Johnson Hwy))) {Turn right (ENE)}

- SR 113 (Spencer Hale Rd) {Turn left (NE)}
- Spencer Hale Rd {Turn right (SE)}
- S Davy Crockett Pkwy (US 25E (SR 32)) {Go straight (N)}
- S Davy Crockett Pkwy {Stop}
- S Davy Crockett Pkwy (US 25E (SR 32)) {Go straight (NNE)}
- US 25E (US 25 (SR 32 (State St))) {Go straight (NNE)}
- US 25 (US 25E (SR 32 (State St))) {Go straight (NNE)}
- US 25E (SR 32 (State St)) {Turn left (N)}

SR 113 {Bear left (NE)}





SR 70 {Turn left (NNW)}

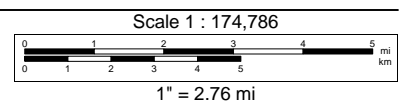
Caney Creek Rd {Turn right (NE)}

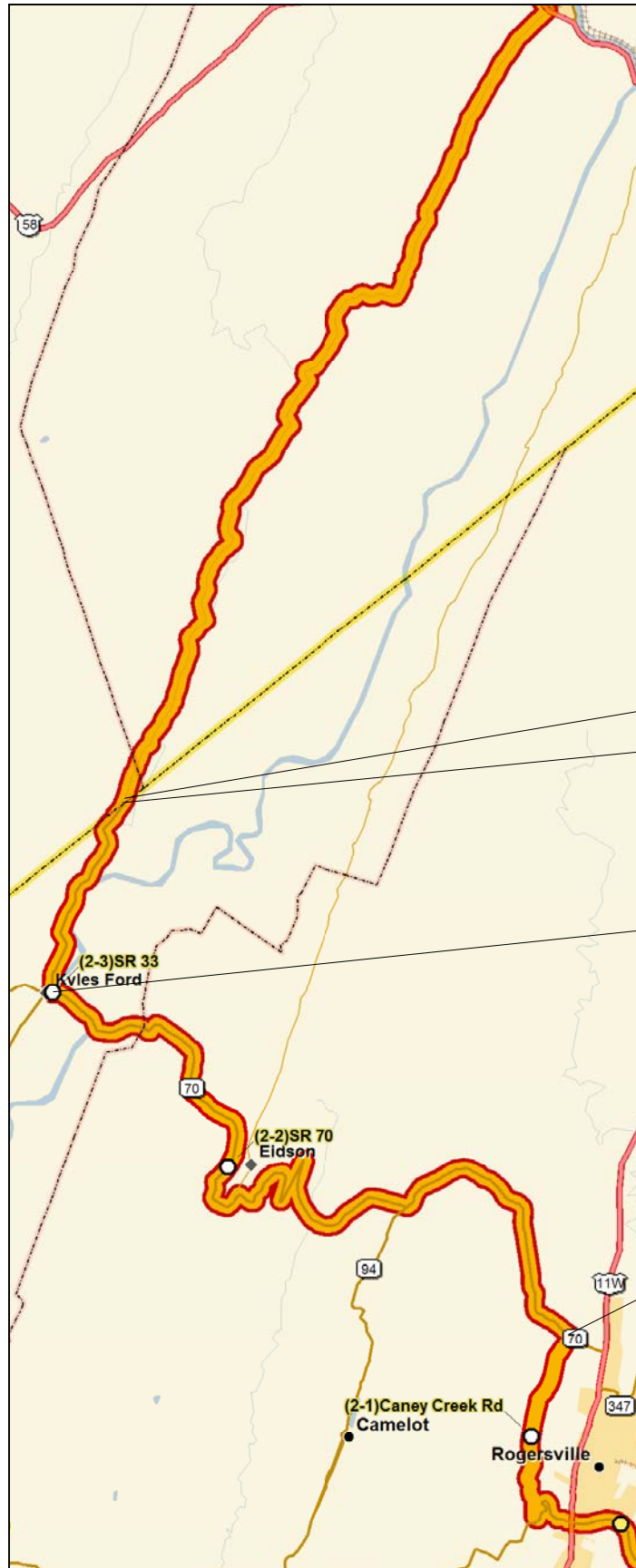
SR 66 (SR 70 (Trail of the Lonesome Pine)) {Go straight (NW)}

SR 66 {Stop}

SR 66 {Bear left (N)}

SR 113 (SR 344) {Turn right (ENE)}



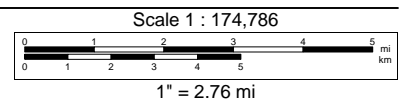


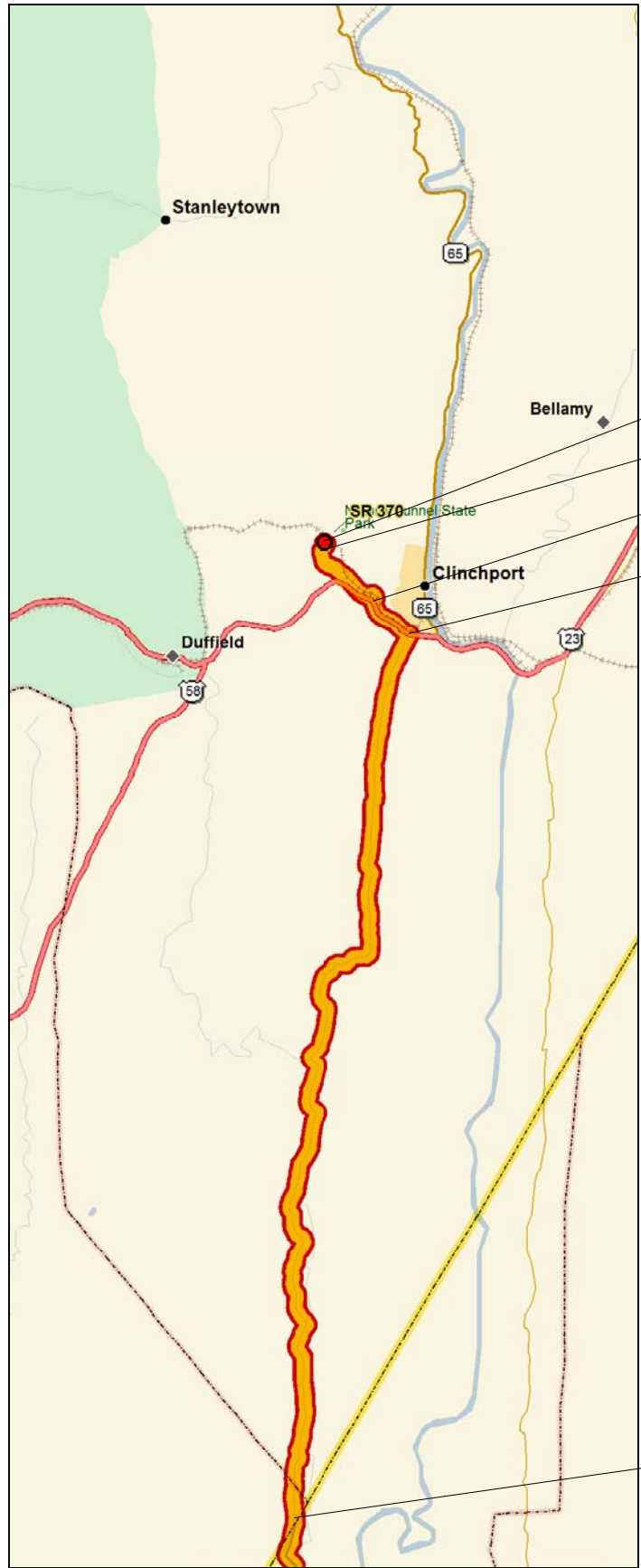
SR 600 {Bear right (ENE)}

SR 696 {Bear left (ENE)}

SR 33 (Kyles Ford Rd) {Turn right (ENE)}

SR 70 {Turn left (NNW)}





- SR 370 {Finish}
- SR 370 {Turn right (ENE)}
- SR 871 (Sunbright Hwy) {Bear right (NNE)}
- US 23 (US 58|US 421) {Turn left (NNE)}

SR 600 {Bear right (ENE)}

