



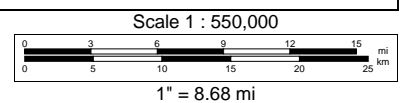
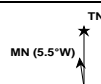
Trip Distance: 94.32 mi

Trip Time: 02:49:54

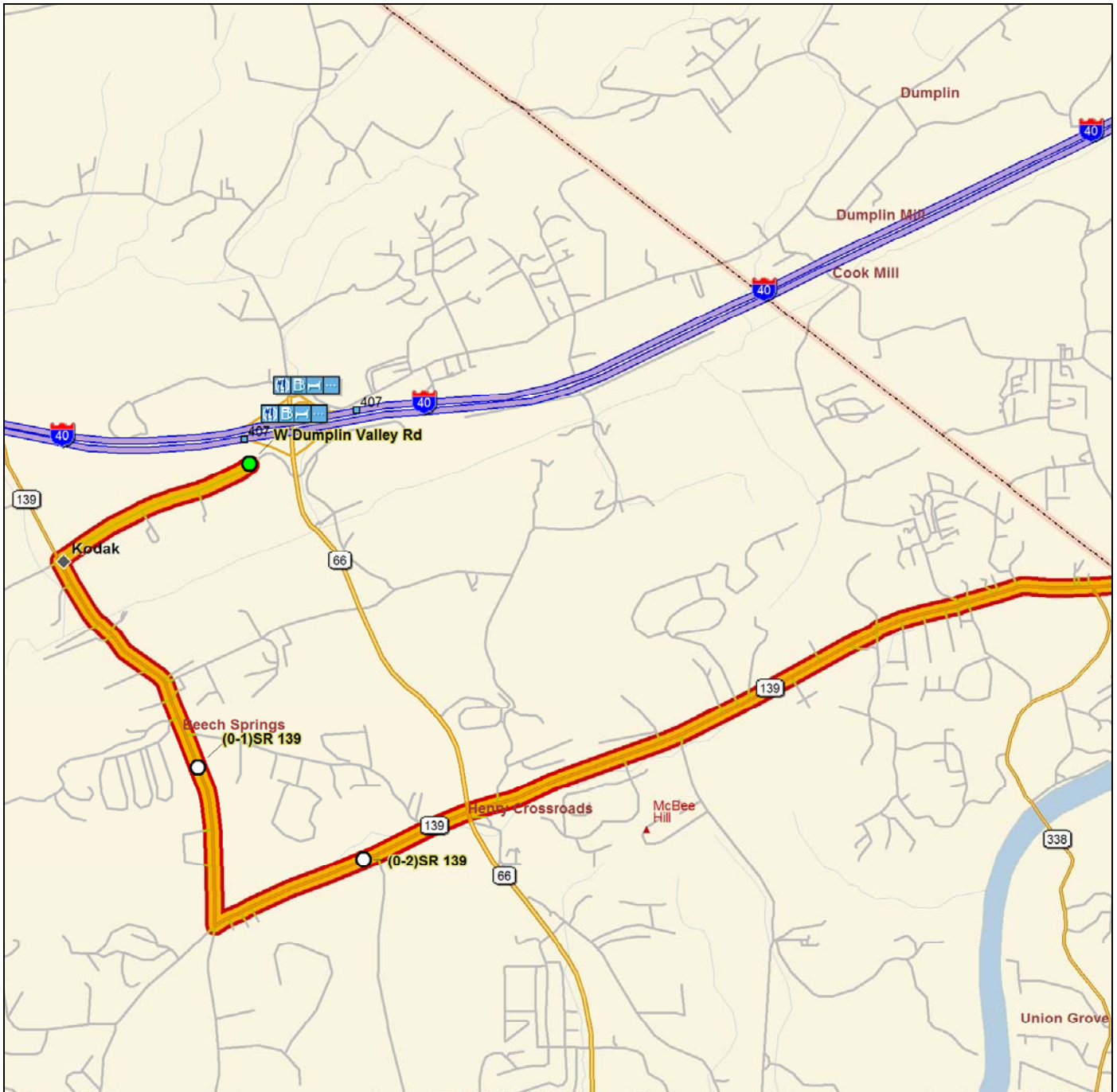
Start: W Dumplin Valley Rd

Total Stops: 0

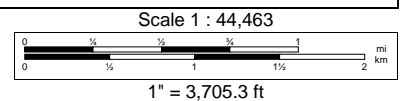
Finish: Natural Tunnel State Park



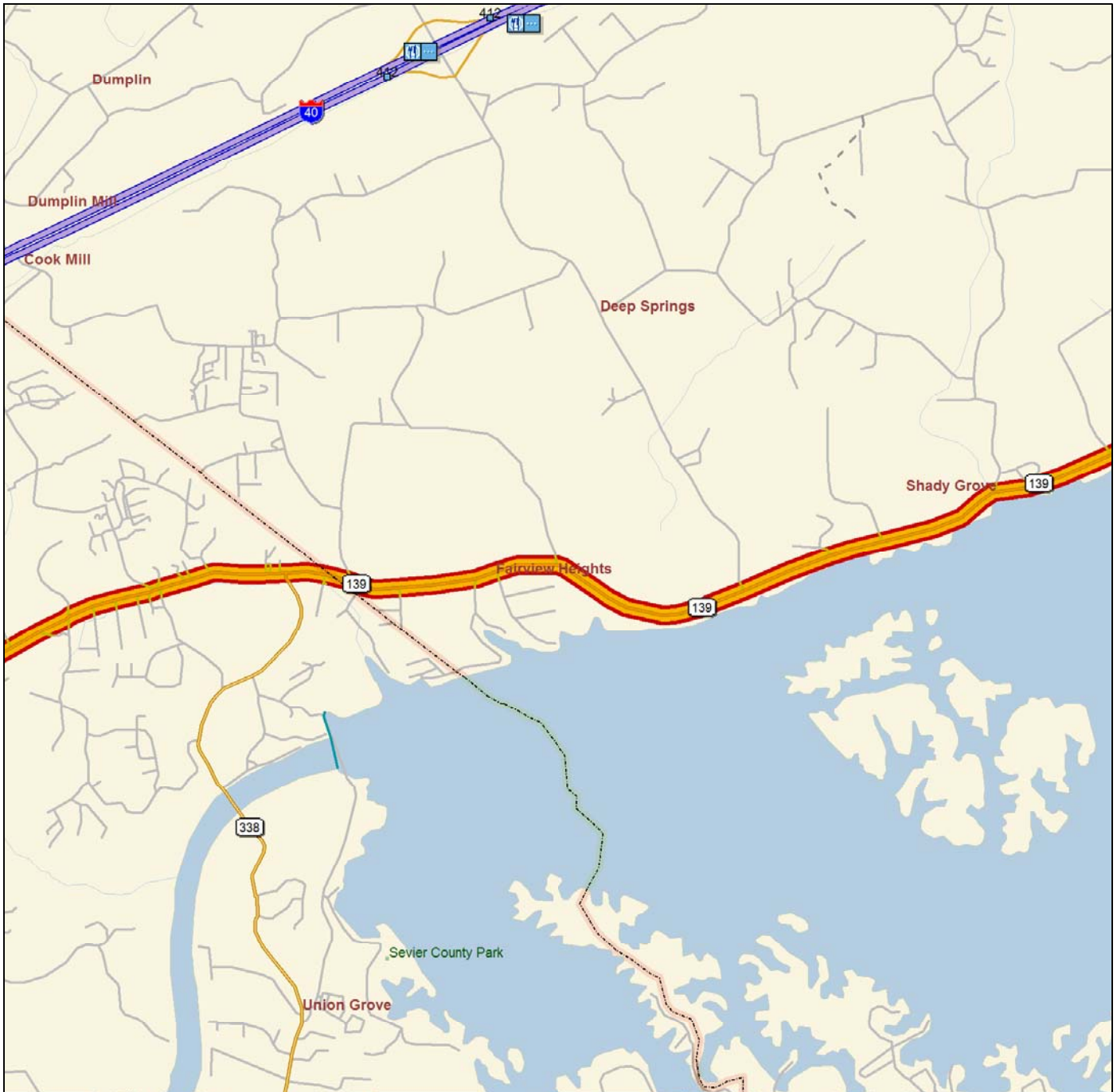
	Dist	Turn		Road	Exit	Time	Total Dist
		Start	at	W Dumplin Valley Rd		00:00:00	0.00 mi
		Go straight (WSW)	on	W Dumplin Valley Rd		00:00:00	0.00 mi
	in 0.98 mi	Turn left (SSE)	on to	SR 139 (Douglas Dam Rd)		00:02:21	0.98 mi
	in 1.90 mi	Turn left (ENE)	on	SR 139 (Douglas Dam Rd)		00:05:36	2.88 mi
	in 12.63 mi	Turn left (NNW)	on to	S SR 92 (Chestnut Hill Rd)		00:30:37	15.51 mi
	in 0.10 mi	Turn right (ENE)	on to	US 25W (US 70 SR 9 SR 66 E ...		00:30:53	15.61 mi
	in 4.42 mi	Bear left (NE)	on to	SR 113		00:38:02	20.03 mi
	in 6.28 mi	Turn left (N)	on to	US 25E (SR 32 State St)		00:49:38	26.31 mi
	in 1.55 mi	Go straight (NNE)	on to	S Davy Crockett Pkwy (US 25E ...		00:53:21	27.86 mi
	in 2.36 mi	Turn right (NE)	on to	SR 113 (Vineyard Rd)		00:56:32	30.23 mi
	in 11.73 mi	Turn right (ENE)	on to	US 11E (SR 34 SR 66 E Andrew...		01:16:38	41.95 mi
	in 0.02 mi	Turn left (N)	on to	Simpson Rd		01:16:39	41.98 mi
	in 1.71 mi	Bear left (NNW)	on to	Whitesburg Rd		01:19:35	43.69 mi
	in 0.08 mi	Turn right (NE)	on to	SR 113 (SR 344)		01:19:43	43.77 mi
	in 3.73 mi	Turn left (NNE)	on to	SR 344 (Malinda Ferry Rd)		01:26:06	47.50 mi
	in 4.80 mi	Turn right (NE)	on to	US 11W (SR 1)		01:34:19	52.30 mi
	in 5.81 mi	Turn left (NNW)	on to	SR 70		01:46:02	58.11 mi
	in 10.50 mi	Turn right (ENE)	on to	Old Lee Valley Rd		02:04:38	68.61 mi
	in 0.80 mi	Bear right (NE)	on to	Lee Valley Rd		02:05:59	69.40 mi
	in 0.11 mi	Bear left (ENE)	on to	War Creek Rd		02:06:09	69.51 mi
	in 4.82 mi	Bear left (ENE)	on to	Clinch Mountain Rd		02:14:24	74.33 mi
	in 6.80 mi	Go straight (ENE)	on to	SR 629		02:26:03	81.13 mi
	in 6.74 mi	Turn left (N)	on to	<unnamed>		02:37:36	87.87 mi
	in 0.60 mi	Turn right (E)	on to	SR 627		02:39:02	88.48 mi
	in 0.05 mi	Turn left (N)	on to	US 23 (US 58 US 421)		02:39:09	88.53 mi
	in 2.86 mi	Bear right (NNE)	on to	SR 871 (Sunbright Hwy)		02:42:52	91.38 mi
	in 1.35 mi	Bear right (NE)	on to	SR 646		02:46:06	92.73 mi
	in 0.64 mi	Turn right (SE)	on to	SR 795		02:47:38	93.37 mi
	in 0.50 mi	Turn right (WSW)	on to	<unnamed>		02:48:50	93.88 mi
	in 0.45 mi	Finish	at	Natural Tunnel State Park		02:49:54	94.32 mi



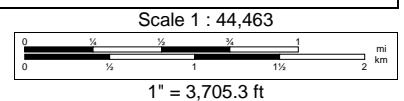
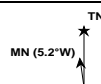
	Dist	Turn		Road	Exit	Time	Total Dist
		Start	at	W Dumplin Valley Rd		00:00:00	0.00 mi
		Go straight (WSW)	on	W Dumplin Valley Rd		00:00:00	0.00 mi
	in 0.98 mi	Turn left (SSE)	on to	SR 139 (Douglas Dam Rd)		00:02:21	0.98 mi
	in 1.90 mi	Turn left (ENE)	on	SR 139 (Douglas Dam Rd)		00:05:36	2.88 mi





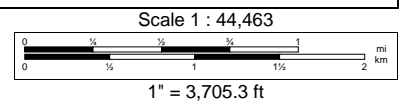


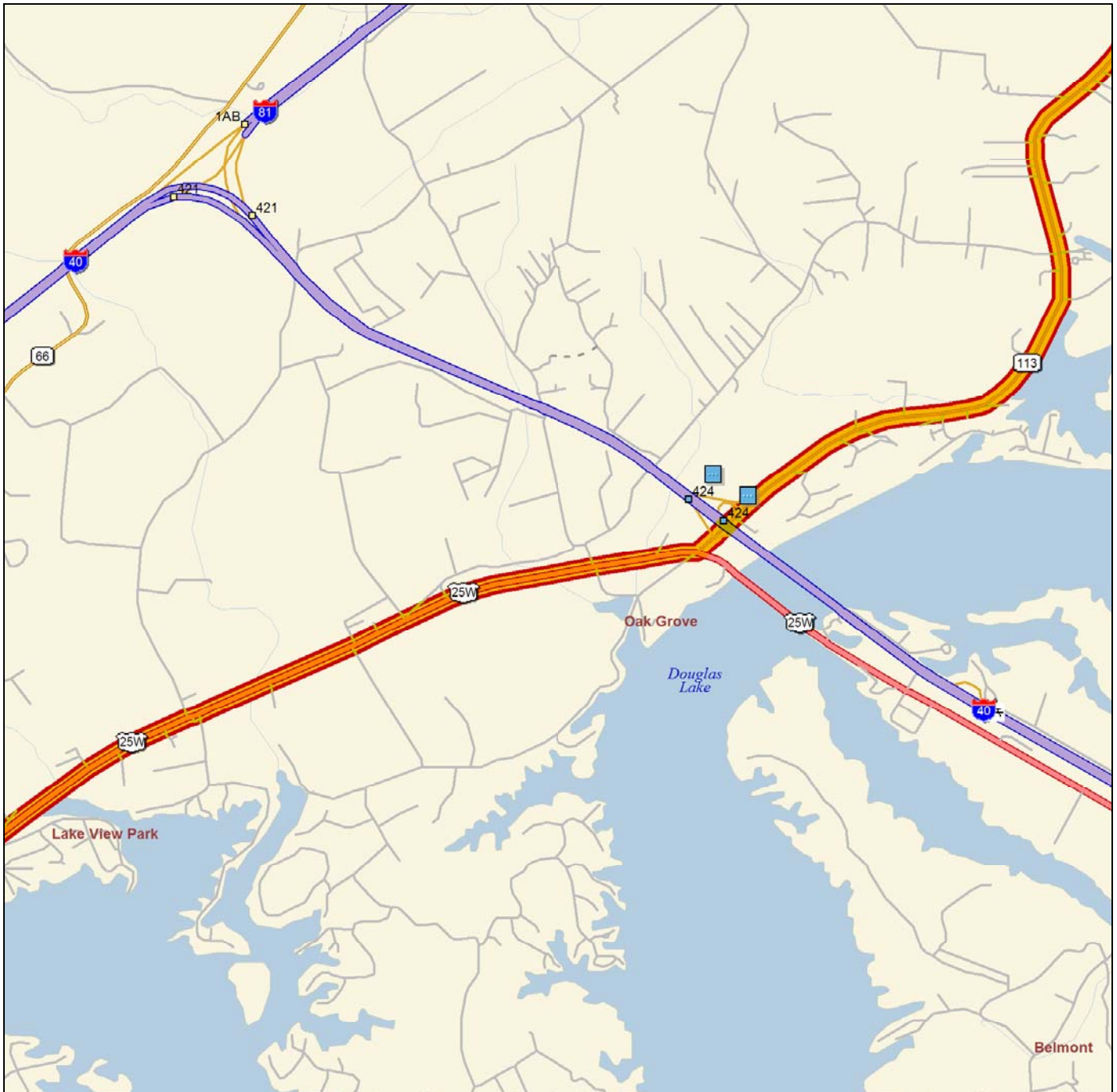
Dist	Turn	Road	Exit	Time	Total Dist
	Turn left (ENE)	on SR 139 (Douglas Dam Rd)		00:05:36	2.88 mi



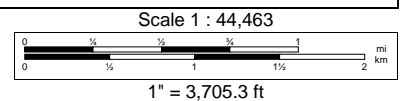


	Dist	Turn		Road	Exit	Time	Total Dist
		Turn left (ENE)	on	SR 139 (Douglas Dam Rd)		00:05:36	2.88 mi
in	12.63 mi	Turn left (NNW)	on to	S SR 92 (Chestnut Hill Rd)		00:30:37	15.51 mi
in	0.10 mi	Turn right (ENE)	on to	US 25W (US 70 SR 9 SR 66 E ...)		00:30:53	15.61 mi

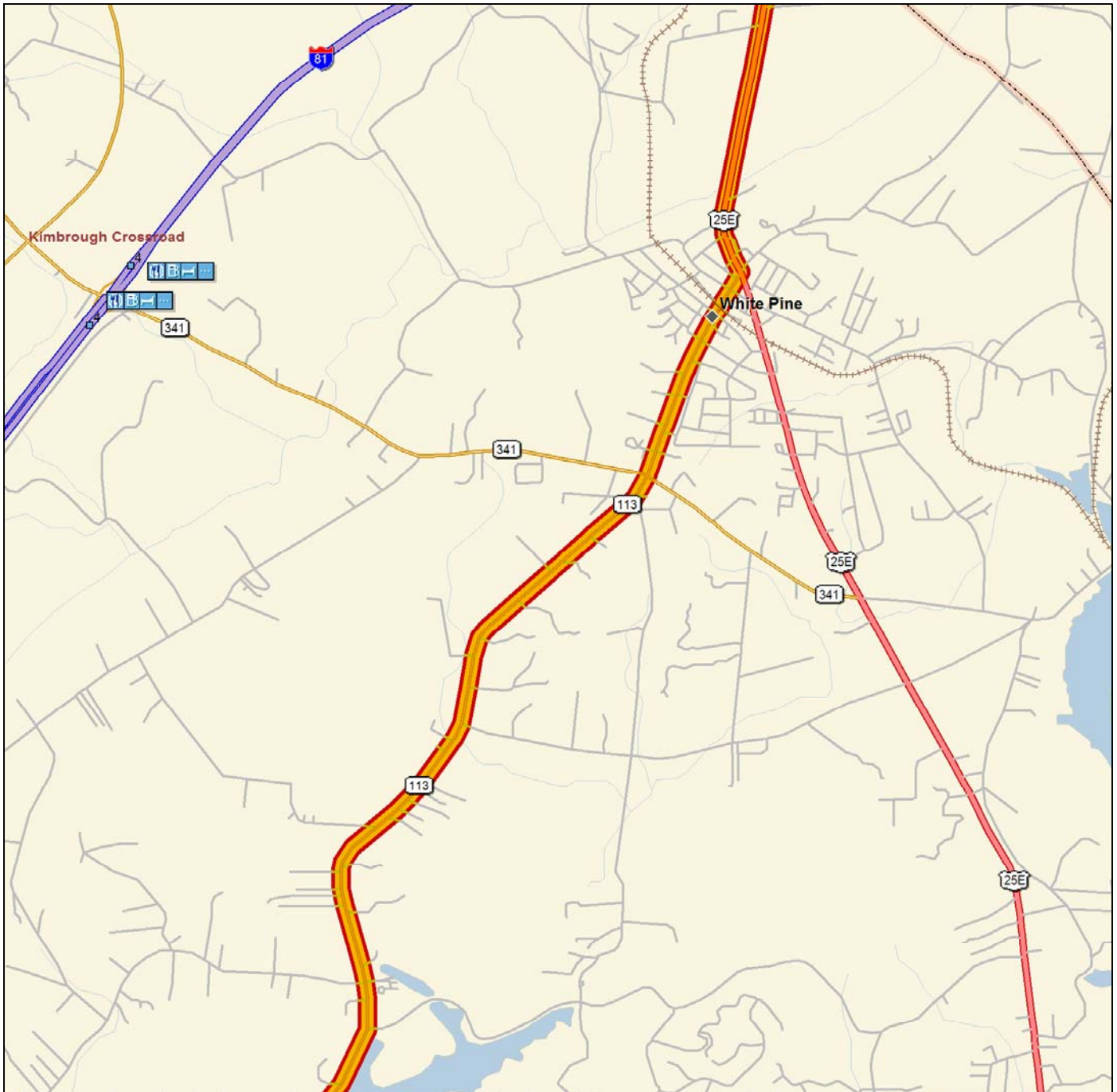




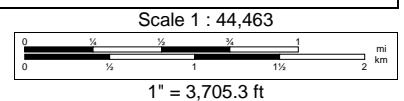
	Dist	Turn		Road	Exit	Time	Total Dist
		Turn right (ENE)	on to	US 25W (US 70 SR 9 SR 66 E ...		00:30:53	15.61 mi
in	4.42 mi	Bear left (NE)	on to	SR 113		00:38:02	20.03 mi

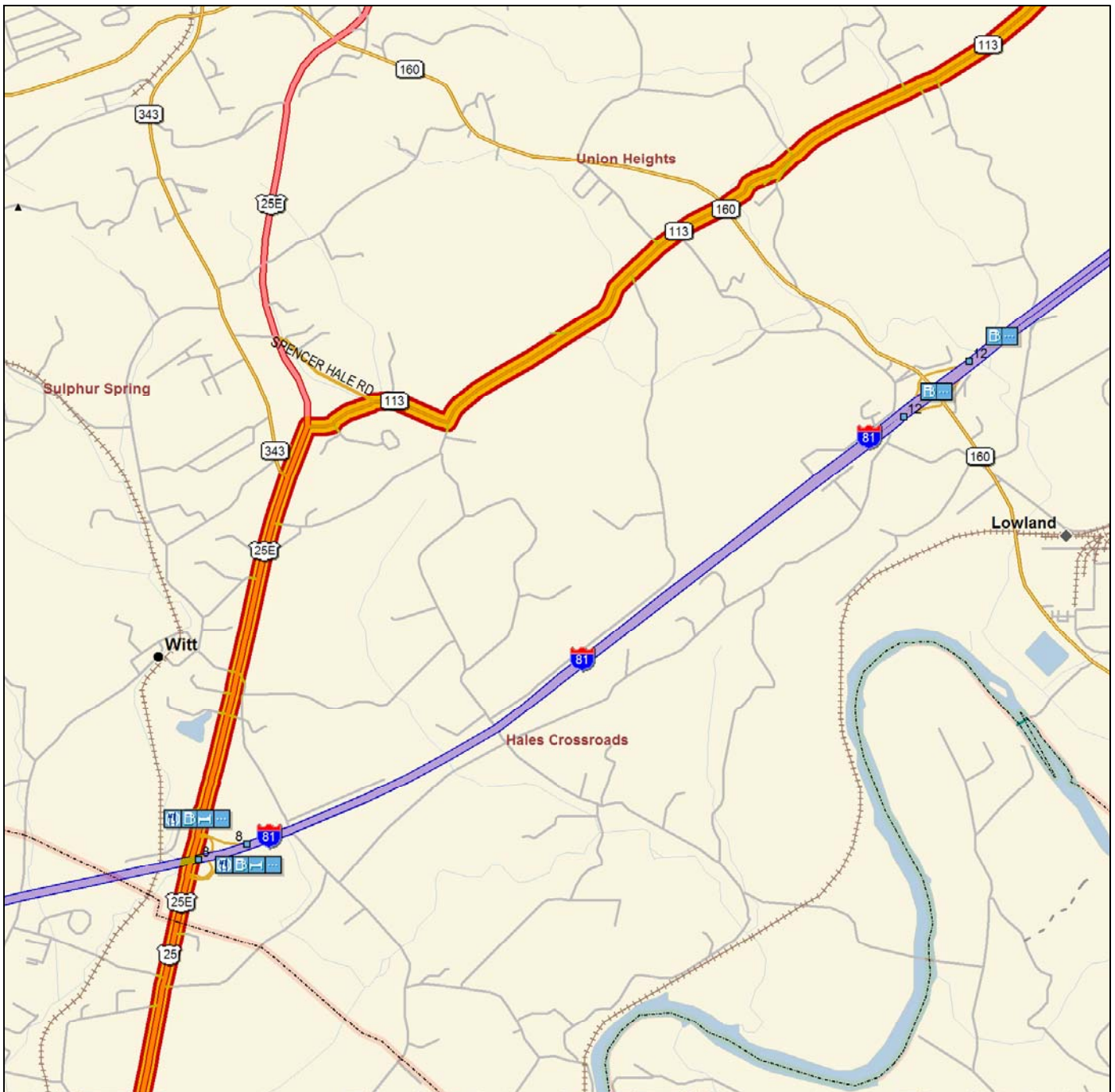




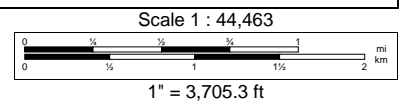
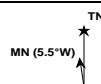


	Dist	Turn		Road	Exit	Time	Total Dist
		Bear left (NE)	on to	SR 113		00:38:02	20.03 mi
in	6.28 mi	Turn left (N)	on to	US 25E (SR 32 State St)		00:49:38	26.31 mi

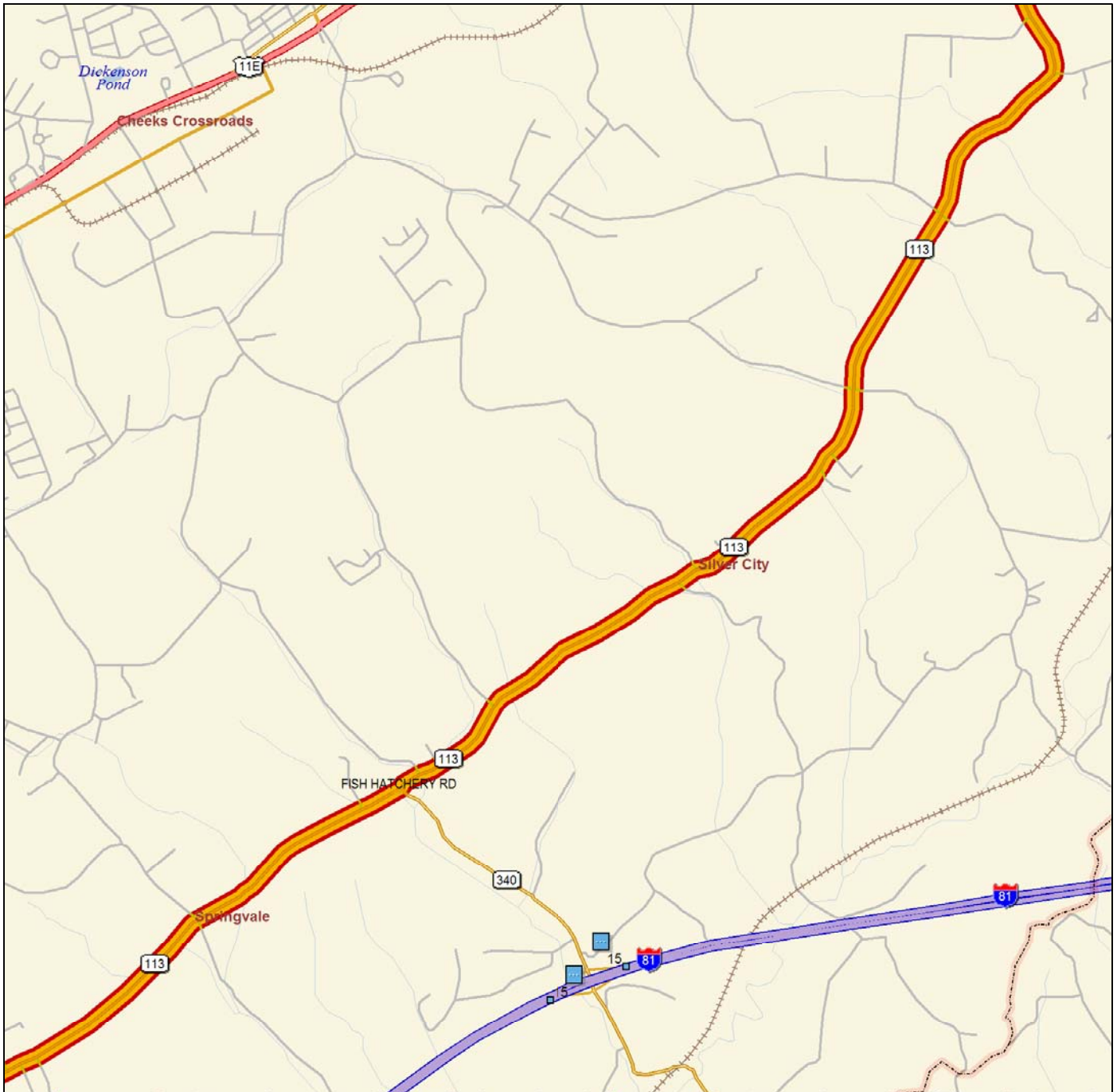




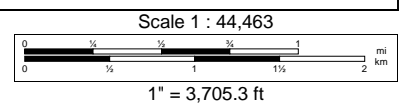
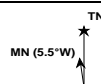
	Dist	Turn		Road	Exit	Time	Total Dist
		Turn left (N)	on to	US 25E (SR 32 State St)		00:49:38	26.31 mi
	in 1.55 mi	Go straight (NNE)	on to	S Davy Crockett Pkwy (US 25E ...		00:53:21	27.86 mi
	in 2.36 mi	Turn right (NE)	on to	SR 113 (Vineyard Rd)		00:56:32	30.23 mi

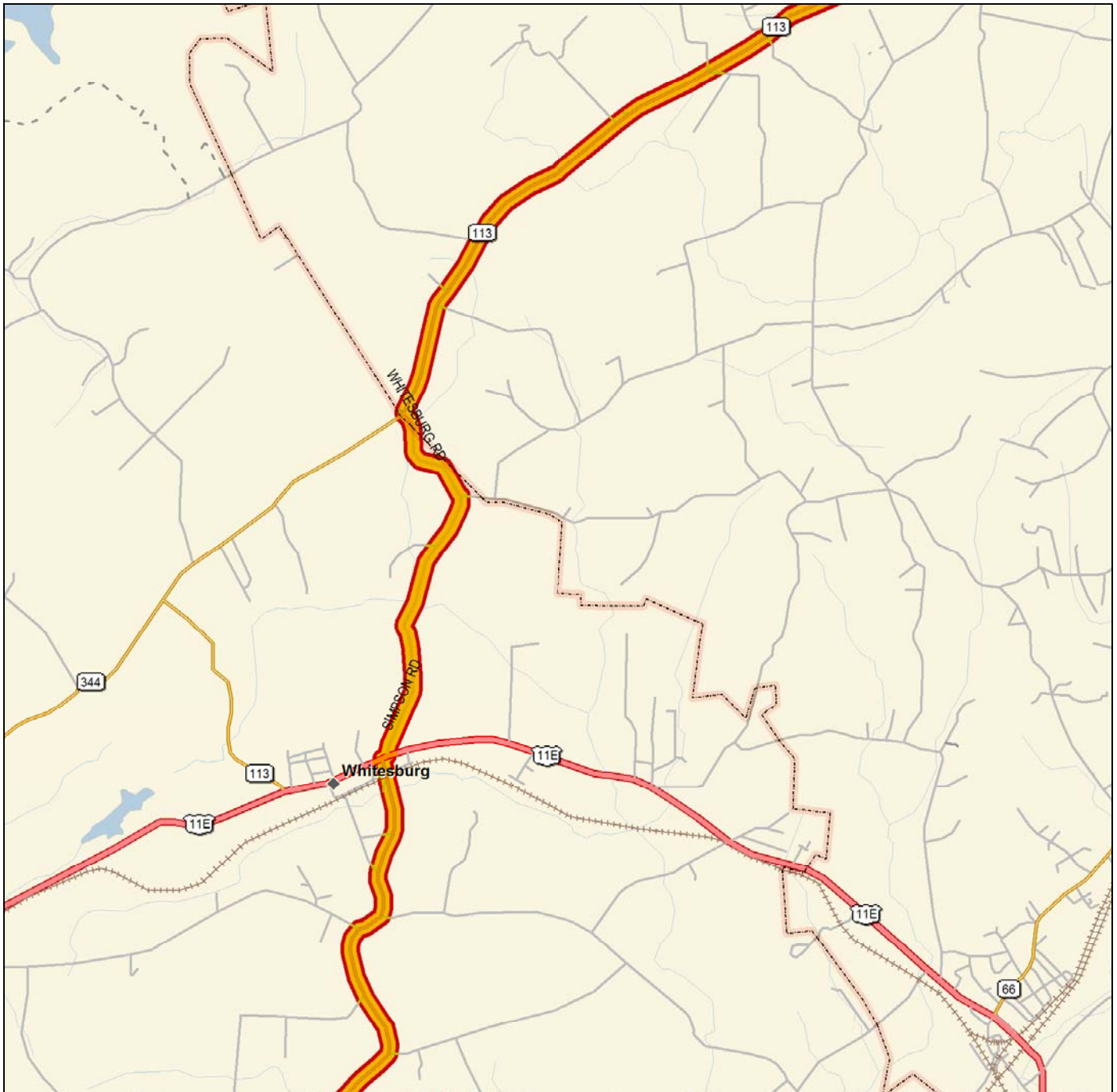




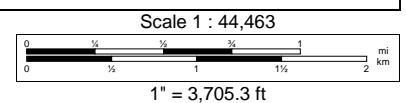
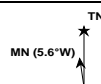


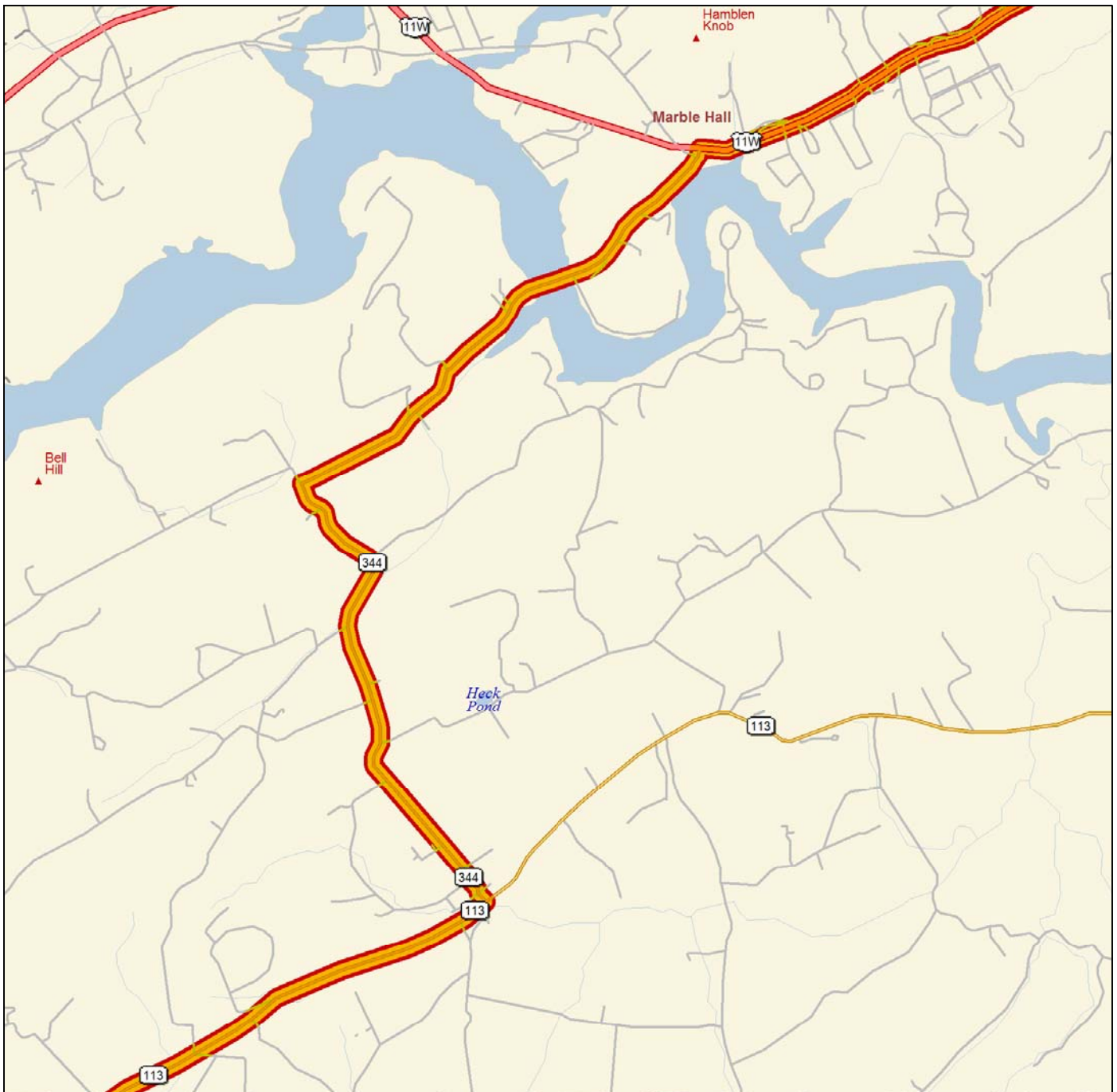
Dist	Turn	Road	Exit	Time	Total Dist
	Turn right (NE)	on to SR 113 (Vineyard Rd)		00:56:32	30.23 mi



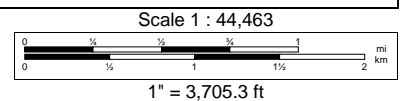
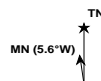


	Dist	Turn		Road	Exit	Time	Total Dist
		Turn right (NE)	on to	SR 113 (Vineyard Rd)		00:56:32	30.23 mi
	in 11.73 mi	Turn right (ENE)	on to	US 11E (SR 34 SR 66 E Andrew...)		01:16:38	41.95 mi
	in 0.02 mi	Turn left (N)	on to	Simpson Rd		01:16:39	41.98 mi
	in 1.71 mi	Bear left (NNW)	on to	Whitesburg Rd		01:19:35	43.69 mi
	in 0.08 mi	Turn right (NE)	on to	SR 113 (SR 344)		01:19:43	43.77 mi

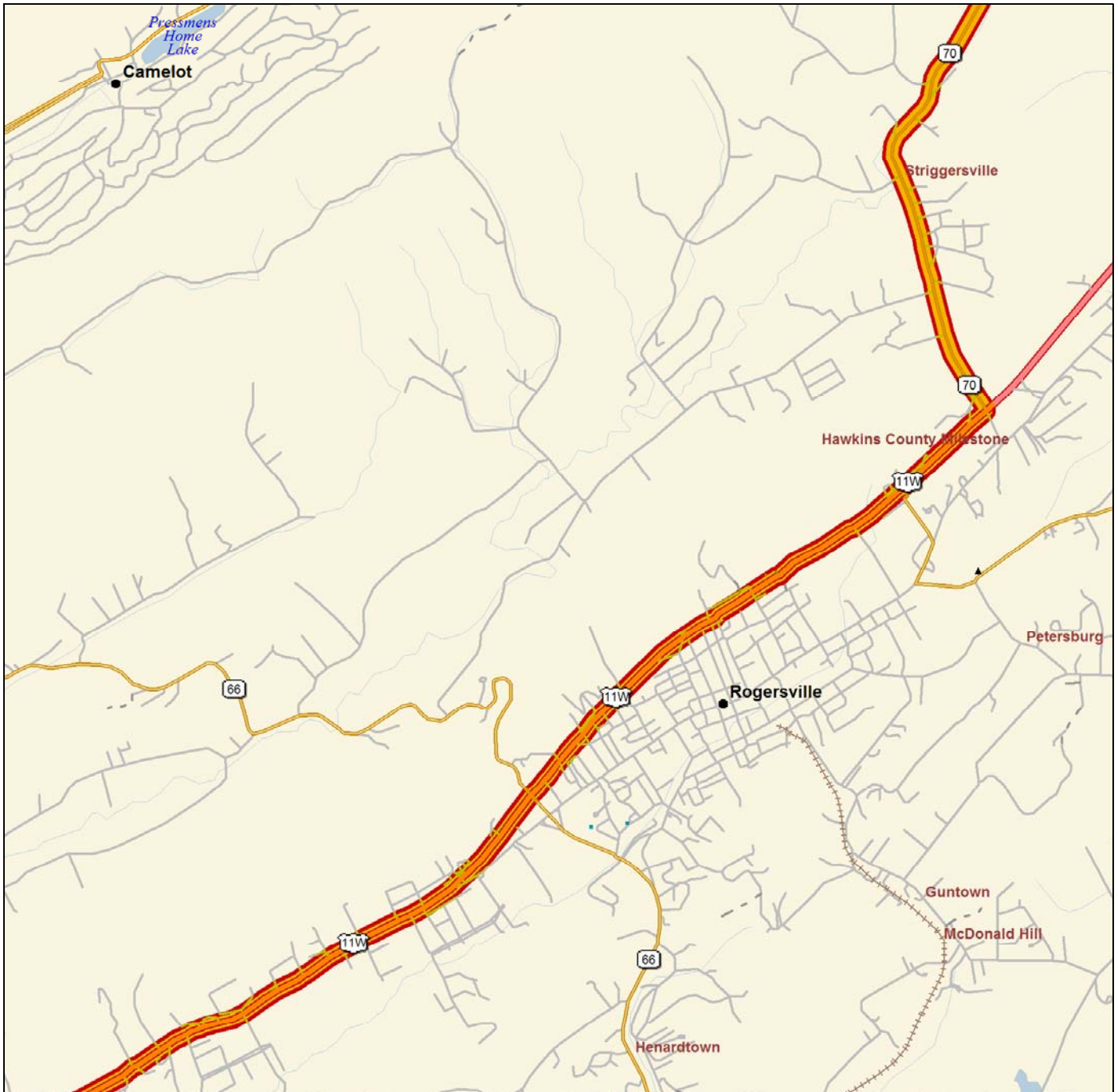




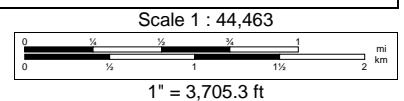
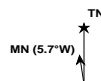
	Dist	Turn		Road	Exit	Time	Total Dist
		Turn right (NE)	on to	SR 113 (SR 344)		01:19:43	43.77 mi
in	3.73 mi	Turn left (NNE)	on to	SR 344 (Malinda Ferry Rd)		01:26:06	47.50 mi
in	4.80 mi	Turn right (NE)	on to	US 11W (SR 1)		01:34:19	52.30 mi

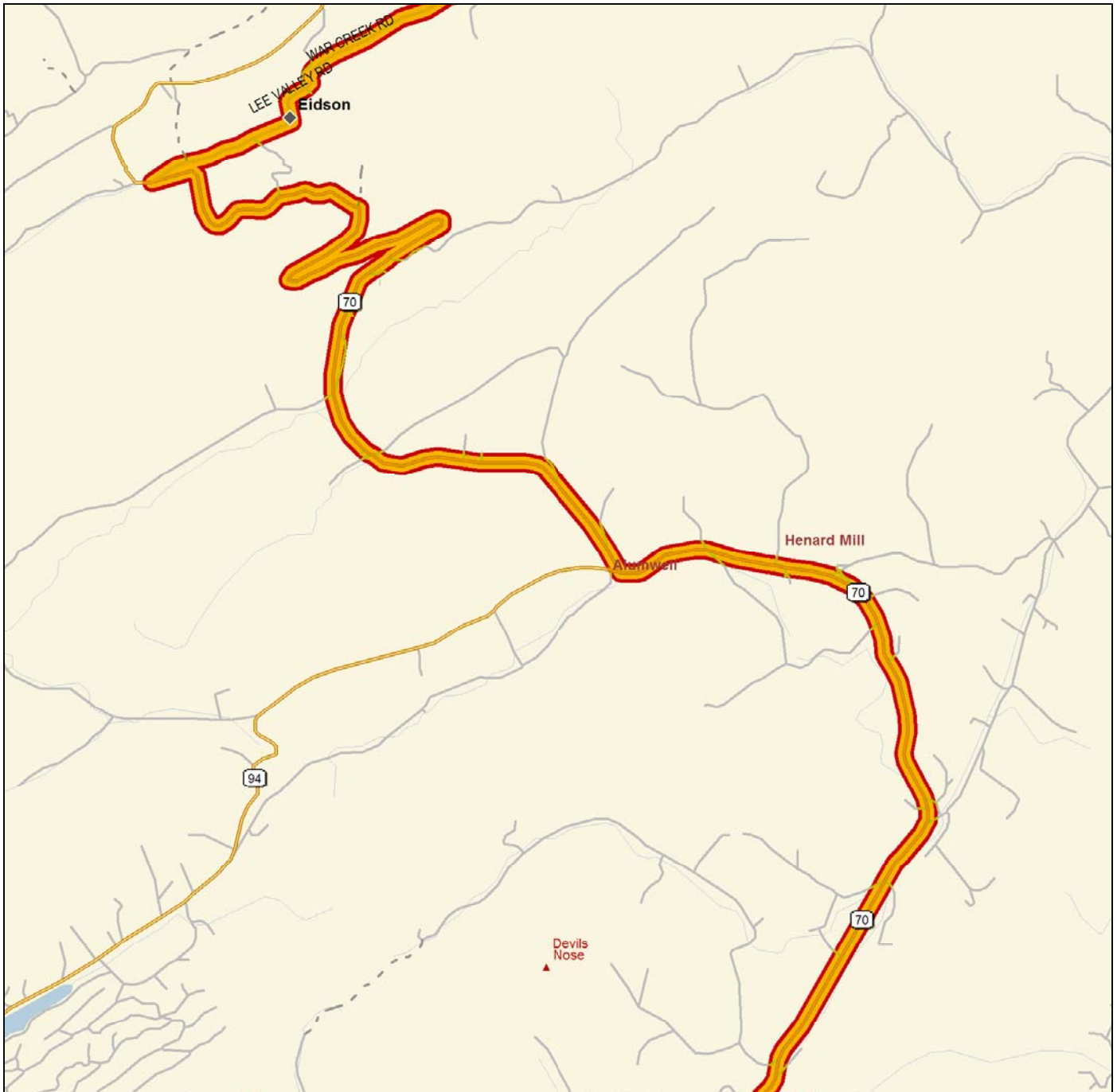




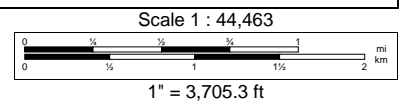
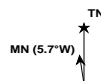


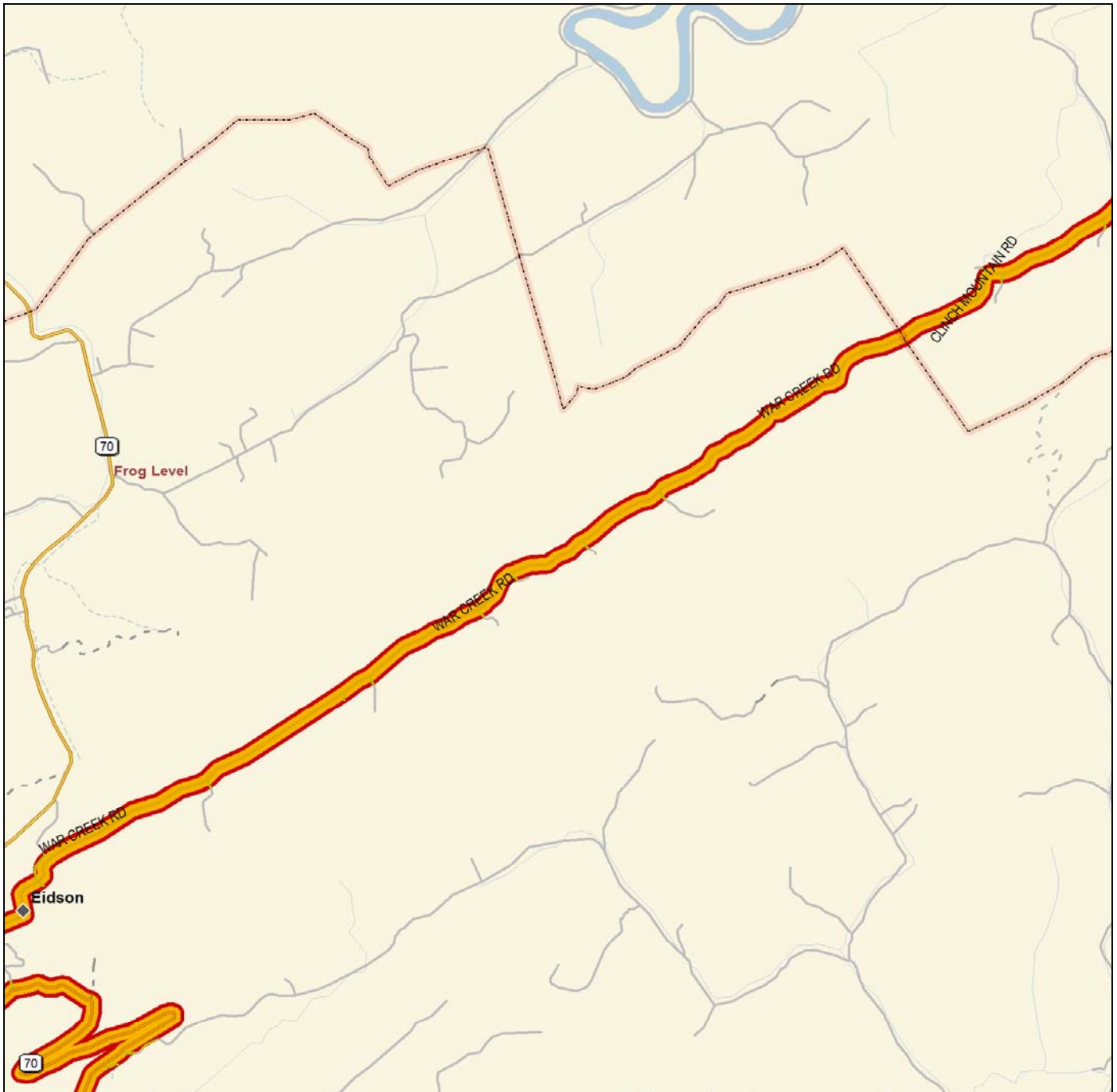
	Dist	Turn		Road	Exit	Time	Total Dist
		Turn right (NE)	on to	US 11W (SR 1)		01:34:19	52.30 mi
in	5.81 mi	Turn left (NNW)	on to	SR 70		01:46:02	58.11 mi



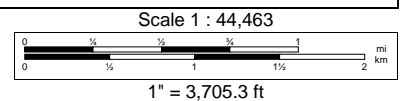
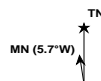


	Dist	Turn		Road	Exit	Time	Total Dist
		Turn left (NNW)	on to	SR 70		01:46:02	58.11 mi
in	10.50 mi	Turn right (ENE)	on to	Old Lee Valley Rd		02:04:38	68.61 mi
in	0.80 mi	Bear right (NE)	on to	Lee Valley Rd		02:05:59	69.40 mi
in	0.11 mi	Bear left (ENE)	on to	War Creek Rd		02:06:09	69.51 mi

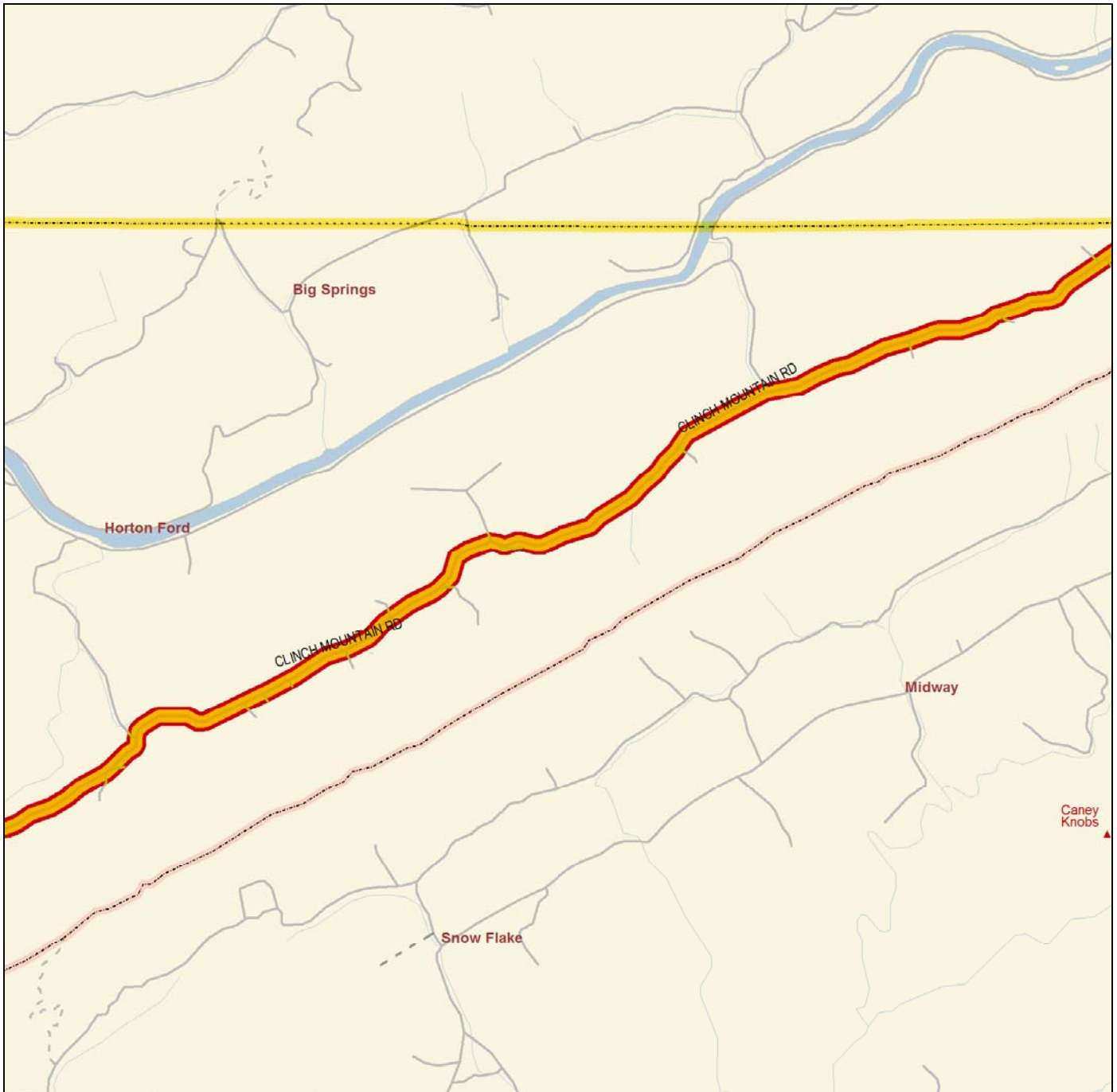




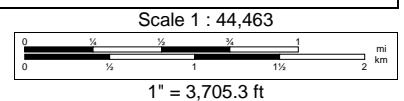
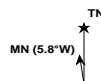
	Dist	Turn		Road	Exit	Time	Total Dist
		Bear left (ENE)	on to	War Creek Rd		02:06:09	69.51 mi
in	4.82 mi	Bear left (ENE)	on to	Clinch Mountain Rd		02:14:24	74.33 mi

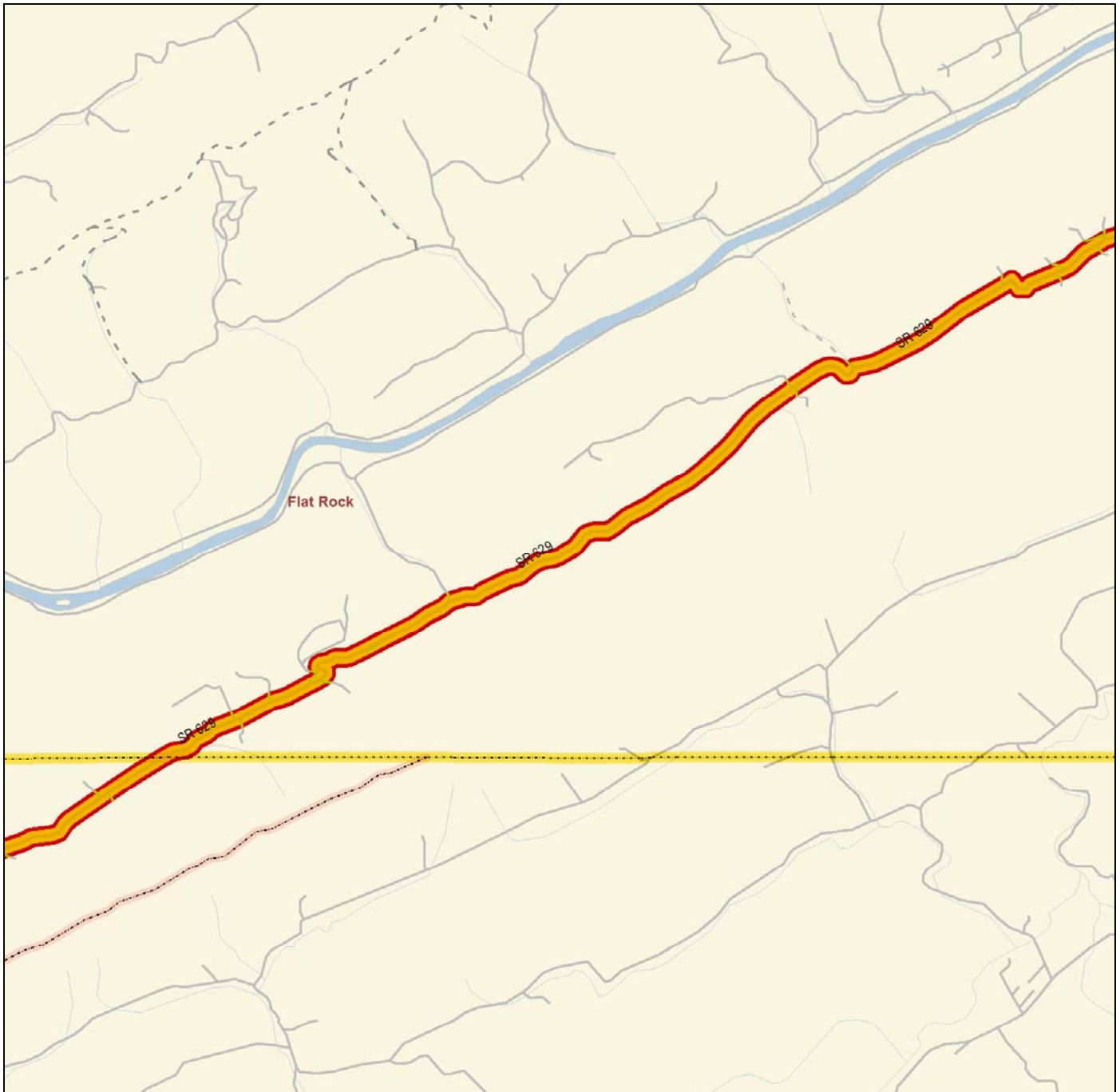




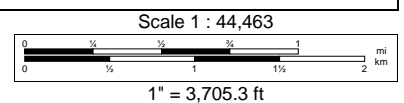
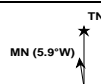


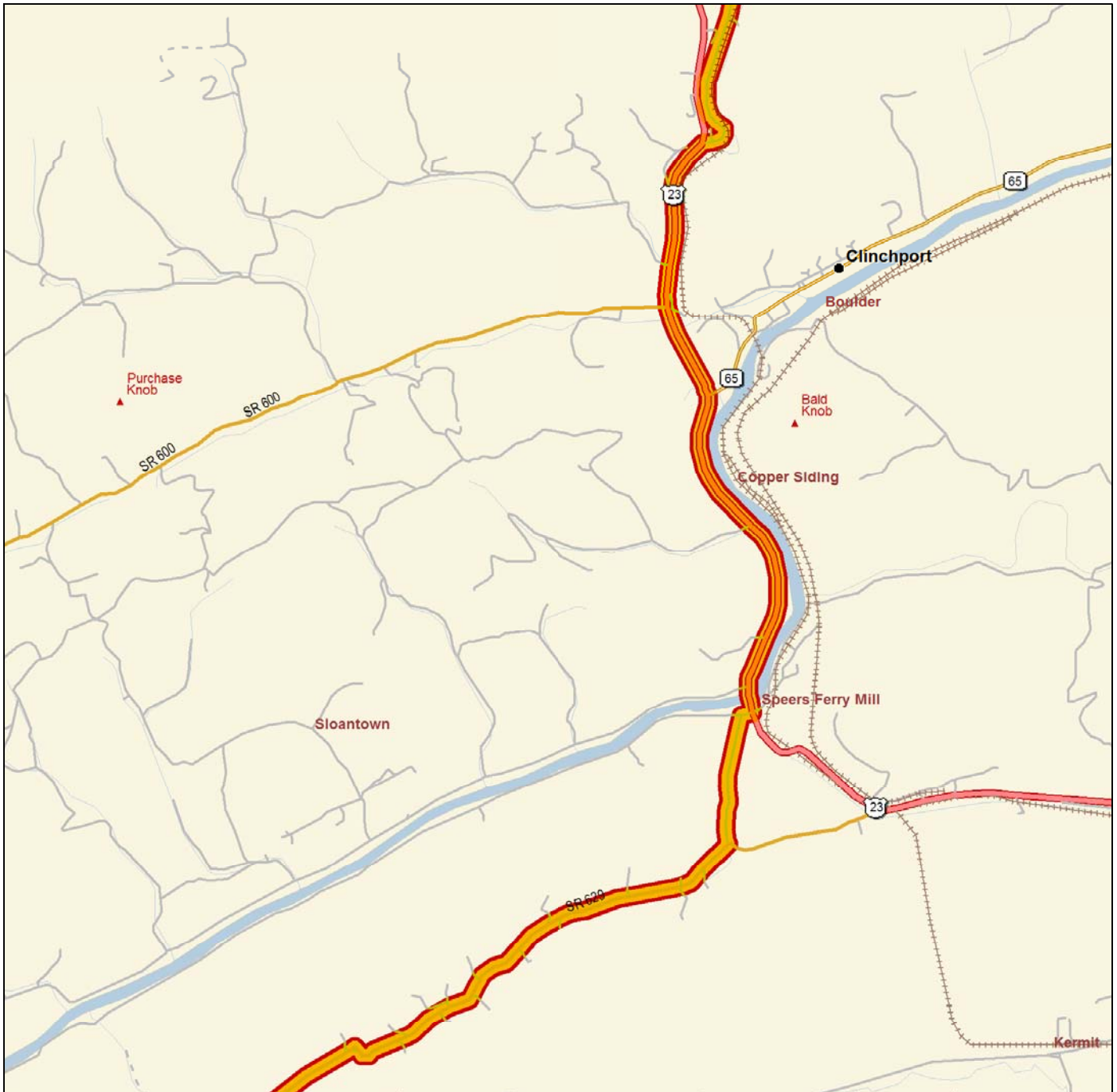
	Dist	Turn		Road	Exit	Time	Total Dist
		Bear left (ENE)	on to	Clinch Mountain Rd		02:14:24	74.33 mi



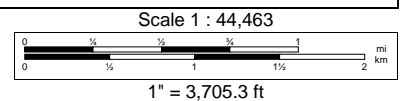
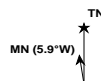


	Dist	Turn		Road	Exit	Time	Total Dist
		Bear left (ENE)	on to	Clinch Mountain Rd		02:14:24	74.33 mi
in	6.80 mi	Go straight (ENE)	on to	SR 629		02:26:03	81.13 mi

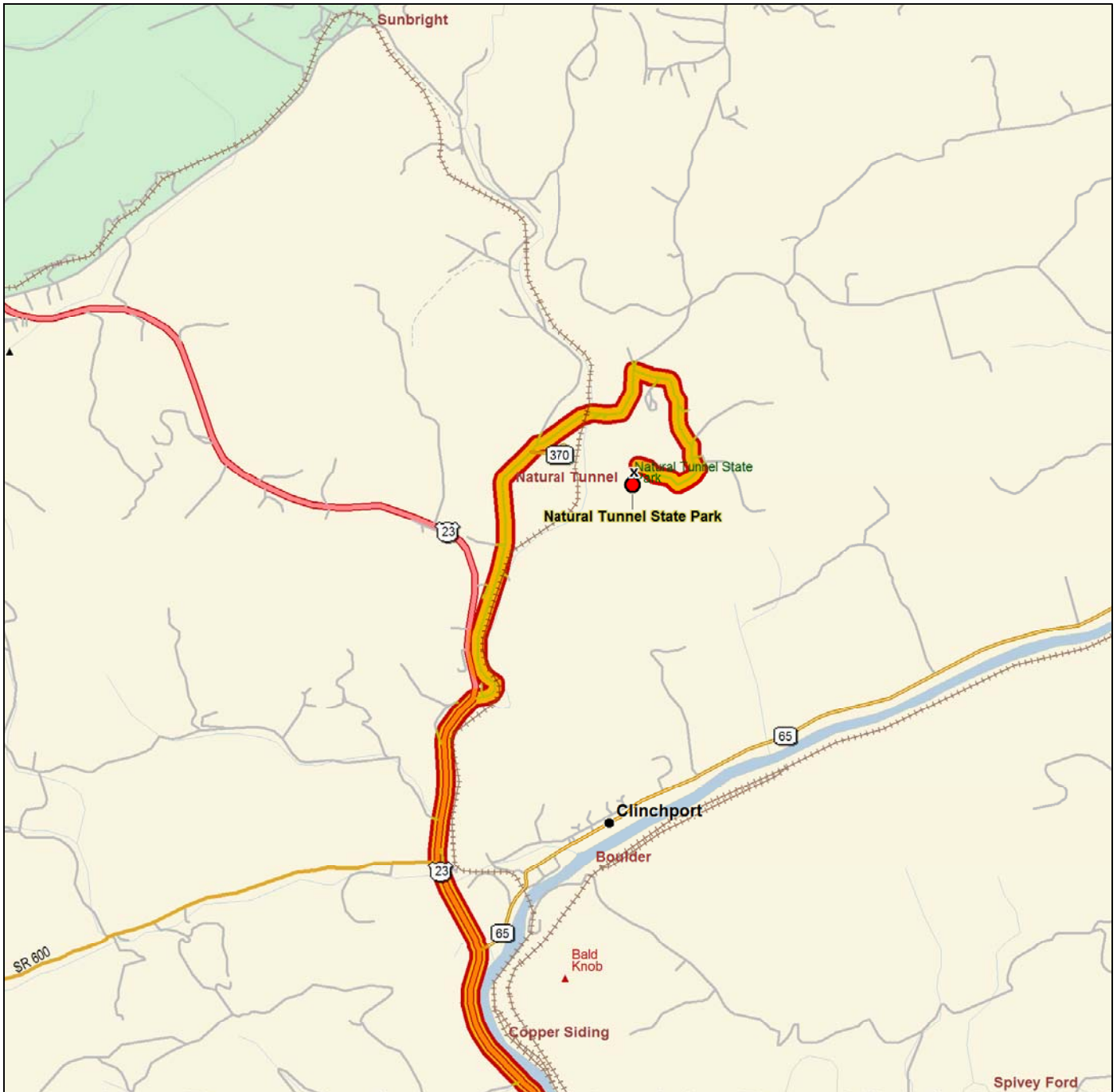




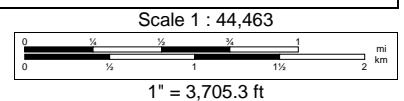
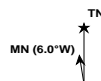
	Dist	Turn		Road	Exit	Time	Total Dist
		Go straight (ENE)	on to	SR 629		02:26:03	81.13 mi
	in 6.74 mi	Turn left (N)	on to	<unnamed>		02:37:36	87.87 mi
	in 0.60 mi	Turn right (E)	on to	SR 627		02:39:02	88.48 mi
	in 0.05 mi	Turn left (N)	on to	US 23 (US 58 US 421)		02:39:09	88.53 mi
	in 2.86 mi	Bear right (NNE)	on to	SR 871 (Sunbright Hwy)		02:42:52	91.38 mi





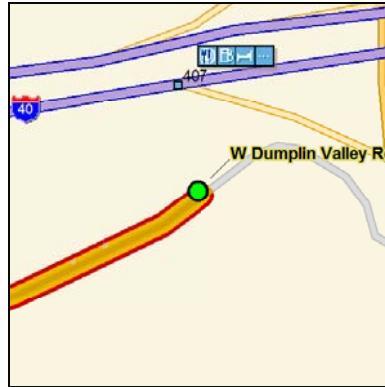


	Dist	Turn		Road	Exit	Time	Total Dist
		Bear right (NNE)		on to SR 871 (Sunbright Hwy)		02:42:52	91.38 mi
	in 1.35 mi	Bear right (NE)		on to SR 646		02:46:06	92.73 mi
	in 0.64 mi	Turn right (SE)		on to SR 795		02:47:38	93.37 mi
	in 0.50 mi	Turn right (WSW)		on to <unnamed>		02:48:50	93.88 mi
📍	in 0.45 mi	Finish		at Natural Tunnel State Park		02:49:54	94.32 mi





Start at W Dumplin Valley Rd.



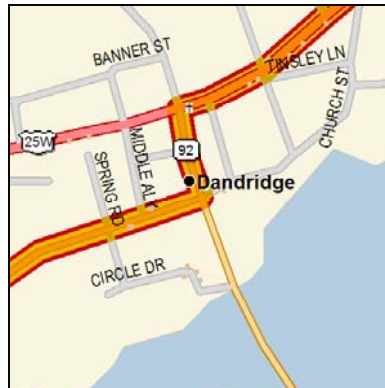
Go straight (WSW) on W Dumplin Valley Rd.



Turn left (SSE) on to SR 139 (Douglas Dam Rd).



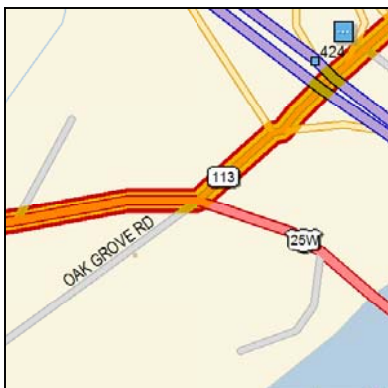
Turn left (ENE) on SR 139 (Douglas Dam Rd).



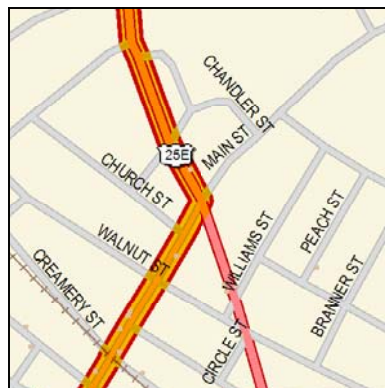
Turn left (NNW) on to S SR 92 (Chestnut Hill Rd).



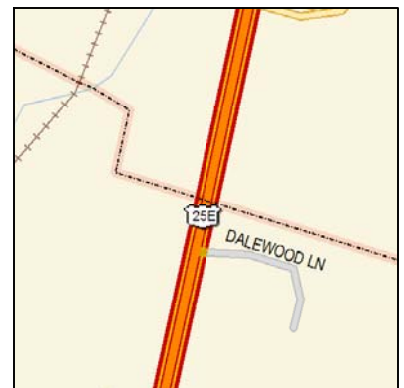
Turn right (ENE) on to US 25W (US 70|SR 9|SR 66|E Meeting St).



Bear left (NE) on to SR 113.



Turn left (N) on to US 25E (SR 32|State St).



Go straight (NNE) on to S Davy Crockett Pkwy (US 25E|SR 32).





Turn right (NE) on to SR 113 (Vineyard Rd).



Turn right (ENE) on to US 11E (SR 34|SR 66|E Andrew Johnson Hwy).



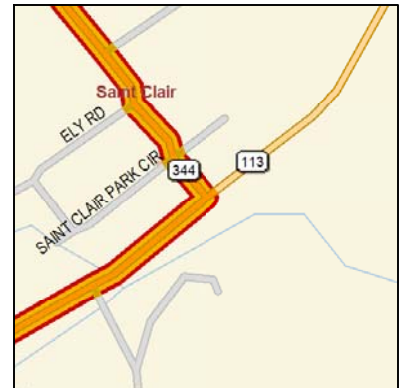
Turn left (N) on to Simpson Rd.



Bear left (NNW) on to Whitesburg Rd.



Turn right (NE) on to SR 113 (SR 344).



Turn left (NNE) on to SR 344 (Malinda Ferry Rd).



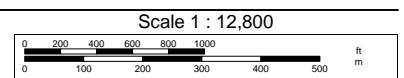
Turn right (NE) on to US 11W (SR 1).



Turn left (NNW) on to SR 70.



Turn right (ENE) on to Old Lee Valley Rd.



Scale 1 : 12,800

1" = 1,066.7 ft





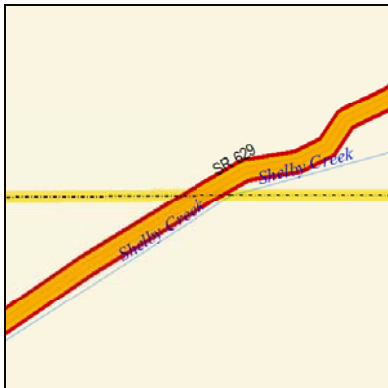
Bear right (NE) on to Lee Valley Rd.



Bear left (ENE) on to War Creek Rd.



Bear left (ENE) on to Clinch Mountain Rd.



Go straight (ENE) on to SR 629.



Turn left (N) on to <unnamed>.



Turn right (E) on to SR 627.



Turn left (N) on to US 23 (US 58|US 421).



Bear right (NNE) on to SR 871 (Sunbright Hwy).



Bear right (NE) on to SR 646.





Turn right (SE) on to SR 795.



Turn right (WSW) on to <unnamed>.



Finish at Natural Tunnel State Park.

