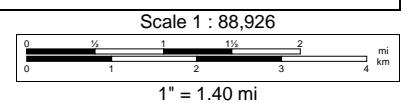
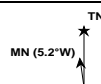
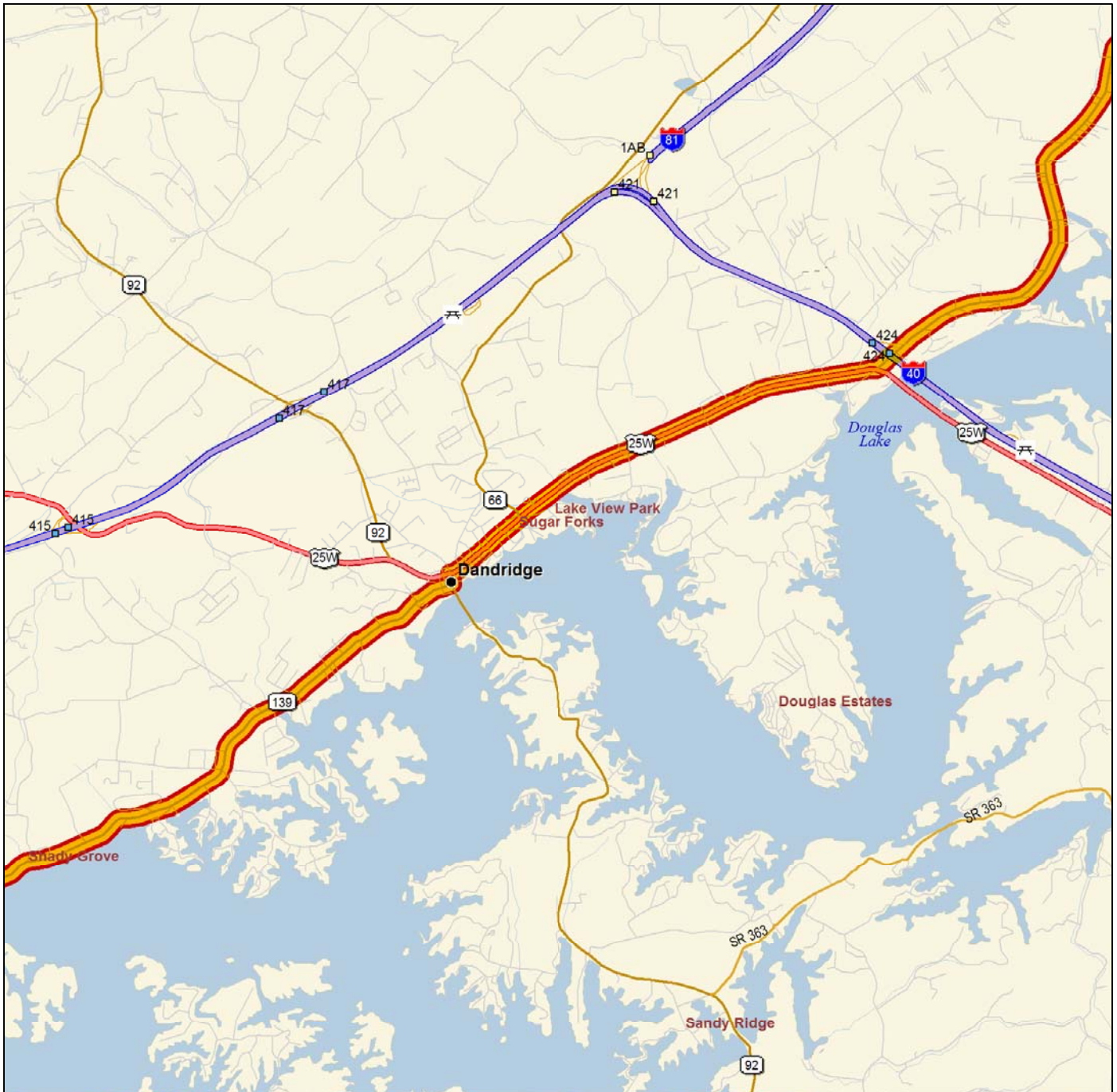
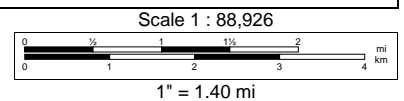


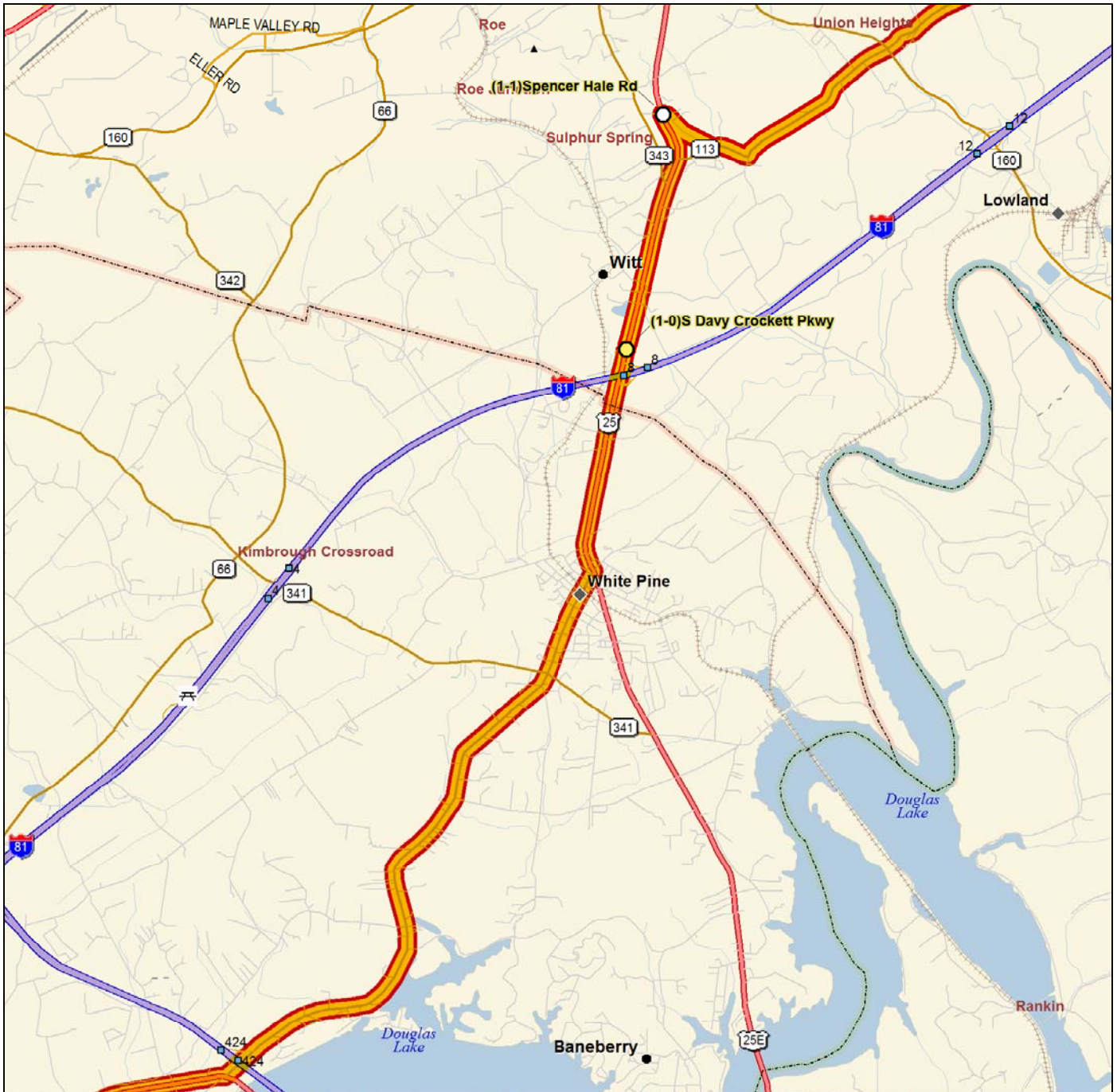
	Dist	Turn	Road	Exit	Time	Total Dist
		Start	at W Dumplin Valley Rd		00:00:00	0.00 mi
		Go straight (WSW)	on W Dumplin Valley Rd		00:00:00	0.00 mi
in	0.98 mi	Turn left (SSE)	on to SR 139 (Douglas Dam Rd)		00:02:21	0.98 mi
in	1.90 mi	Turn left (ENE)	on SR 139 (Douglas Dam Rd)		00:05:36	2.88 mi



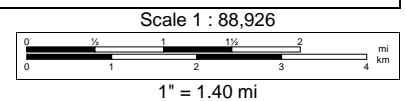
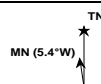


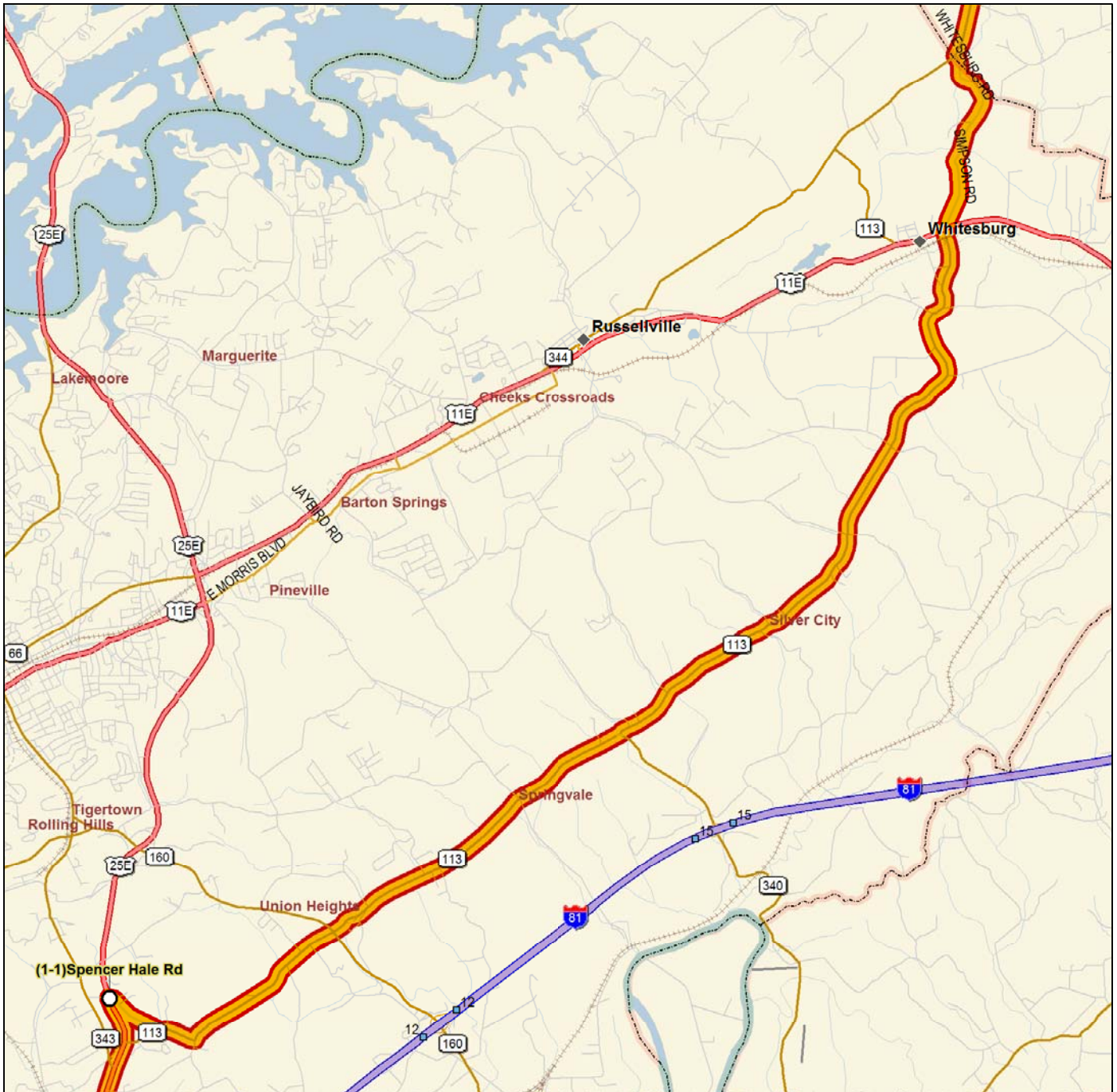
	Dist	Turn		Road	Exit	Time	Total Dist
		Turn left (ENE)	on	SR 139 (Douglas Dam Rd)		00:05:36	2.88 mi
	in 12.63 mi	Turn left (NNW)	on to	S SR 92 (Chestnut Hill Rd)		00:30:37	15.51 mi
	in 0.10 mi	Turn right (ENE)	on to	US 25W (US 70 (SR 9 (SR 66 (...		00:30:52	15.61 mi
	in 4.41 mi	Bear left (NE)	on to	SR 113		00:38:00	20.02 mi



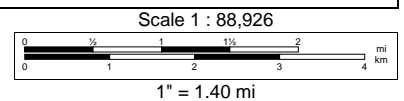
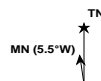


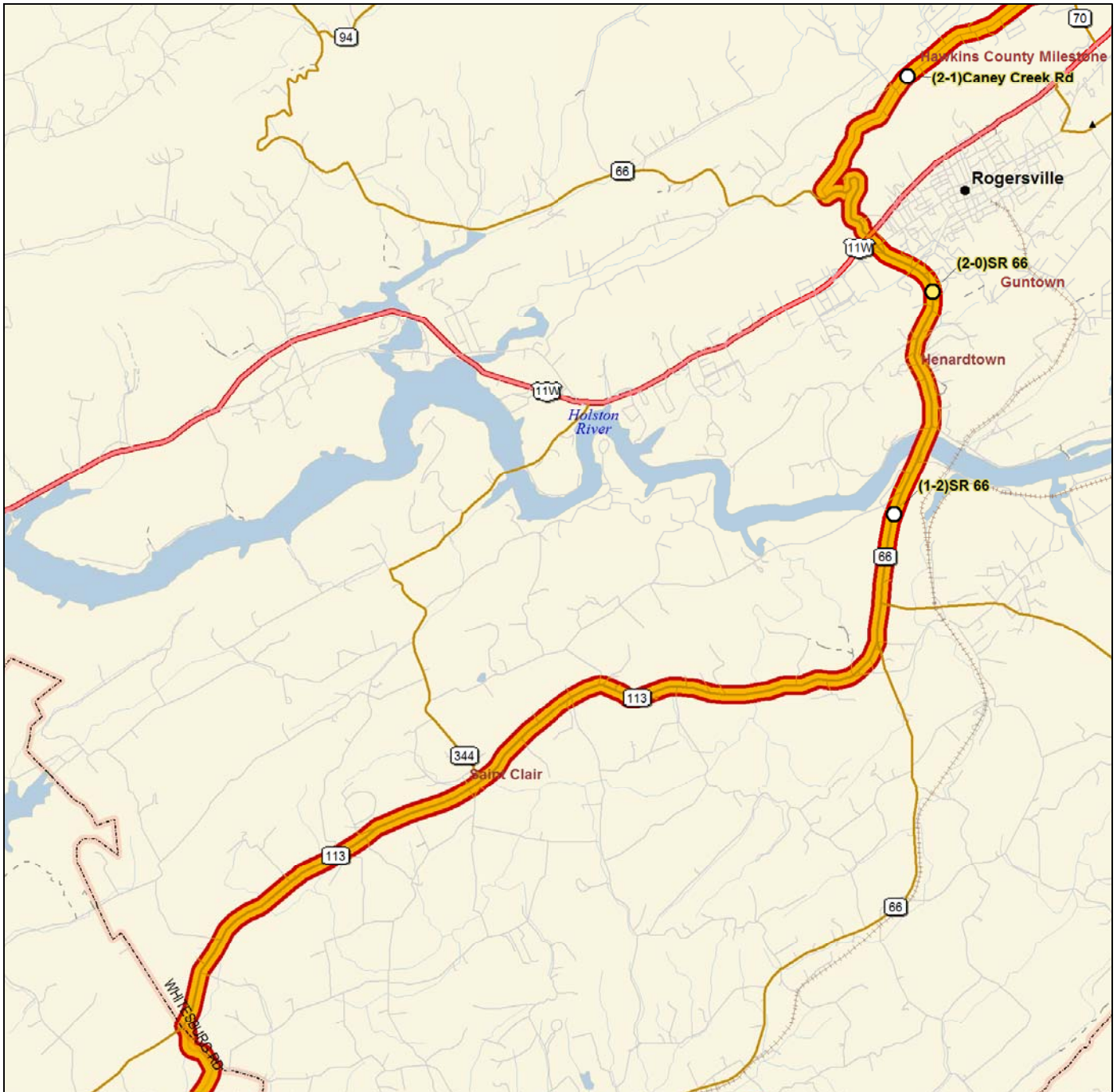
	Dist	Turn		Road	Exit	Time	Total Dist
		Bear left (NE)	on to	SR 113		00:38:00	20.02 mi
	in 6.26 mi	Turn left (N)	on to	US 25E (SR 32 (State St))		00:49:33	26.28 mi
	in 1.29 mi	Go straight (NNE)	on to	US 25 (US 25E (SR 32 (State St...))		00:52:38	27.57 mi
	in 0.21 mi	Go straight (NNE)	on to	US 25E (US 25 (SR 32 (State St...))		00:53:08	27.78 mi
	in 0.05 mi	Go straight (NNE)	on to	S Davy Crockett Pkwy (US 25E ...)		00:53:15	27.83 mi
	in 0.54 mi	Stop	at	S Davy Crockett Pkwy		00:54:03	28.37 mi
		Go straight (N)	on	S Davy Crockett Pkwy (US 25E ...)		00:54:03	28.37 mi
	in 2.25 mi	Turn right (SE)	on to	Spencer Hale Rd		00:57:28	30.62 mi
	in 0.55 mi	Turn left (NE)	on to	SR 113 (Spencer Hale Rd)		00:58:56	31.17 mi



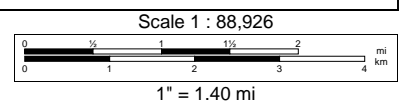
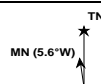


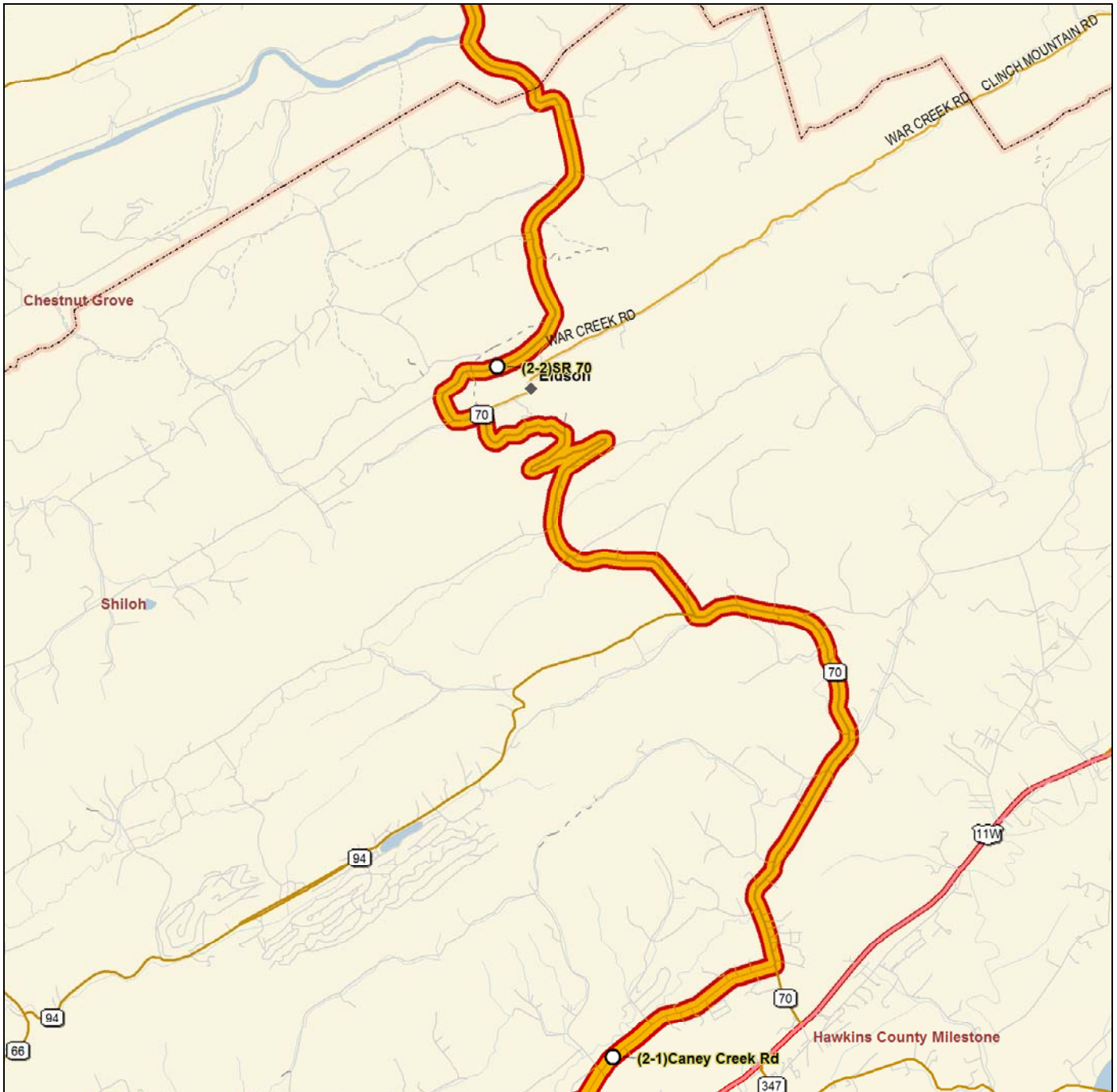
	Dist	Turn		Road	Exit	Time	Total Dist
		Turn left (NE)		SR 113 (Spencer Hale Rd)		00:58:56	31.17 mi
	in 11.38 mi	Turn right (ENE)	on to	US 11E (SR 34 (SR 66 (E Andre...		01:18:26	42.55 mi
	in 0.03 mi	Turn left (N)	on to	Simpson Rd		01:18:28	42.58 mi
	in 1.71 mi	Bear left (NNW)	on to	Whitesburg Rd		01:21:24	44.29 mi
	in 0.08 mi	Turn right (ENE)	on to	SR 113 (SR 344)		01:21:32	44.37 mi



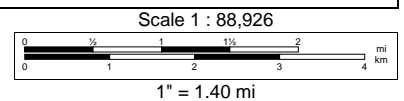
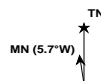


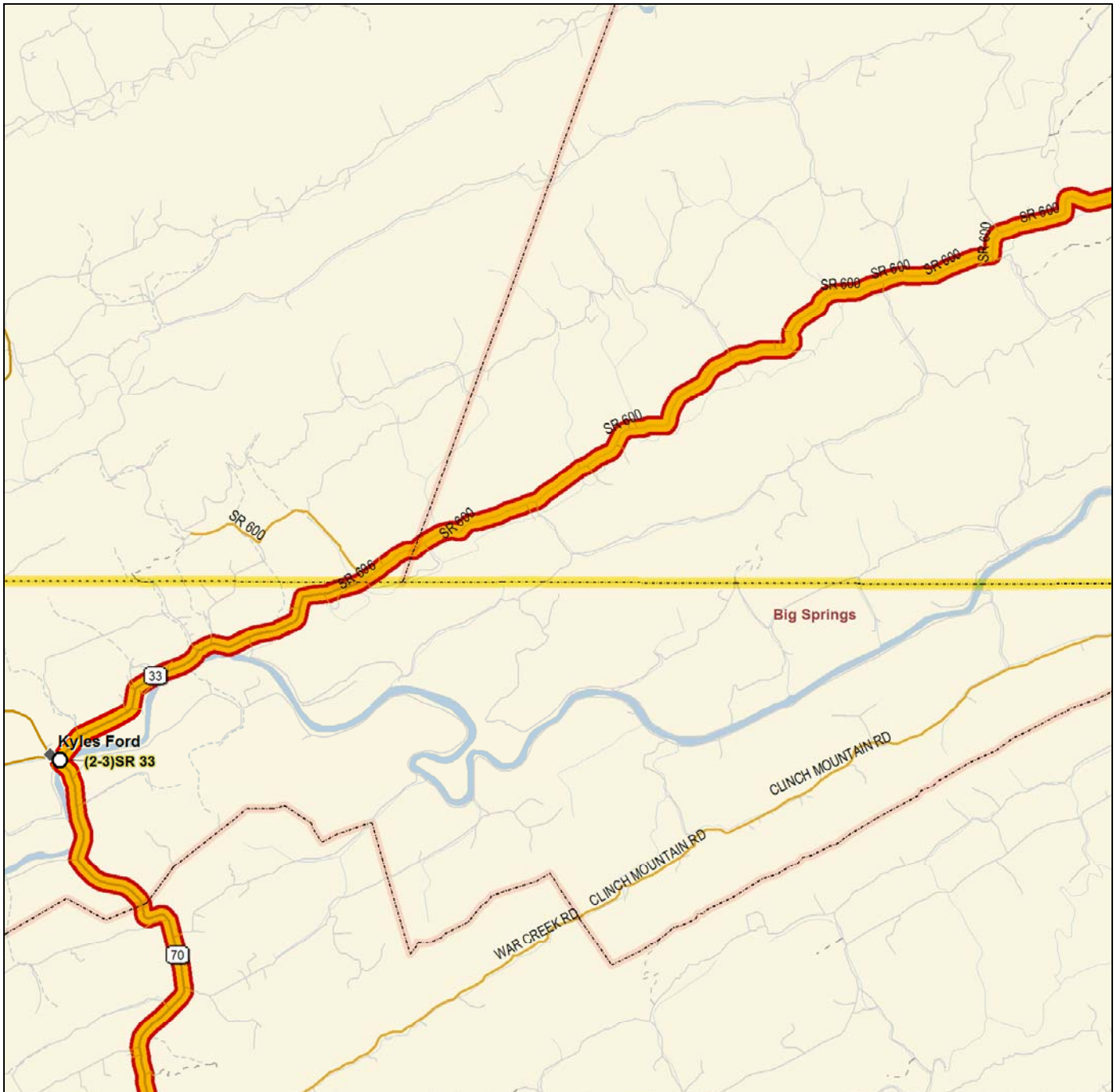
	Dist	Turn		Road	Exit	Time	Total Dist
		Turn right (ENE)	on to	SR 113 (SR 344)		01:21:32	44.37 mi
	in 7.93 mi	Bear left (N)	on to	SR 66		01:35:07	52.30 mi
	in 3.36 mi	Stop	at	SR 66		01:42:57	55.66 mi
		Go straight (NW)	on	SR 66 (SR 70 (Trail of the Lones...))		01:42:57	55.66 mi
	in 1.83 mi	Turn right (NE)	on to	Caney Creek Rd		01:47:57	57.49 mi



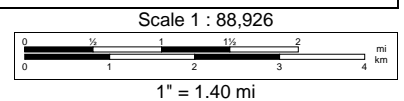
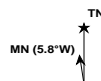


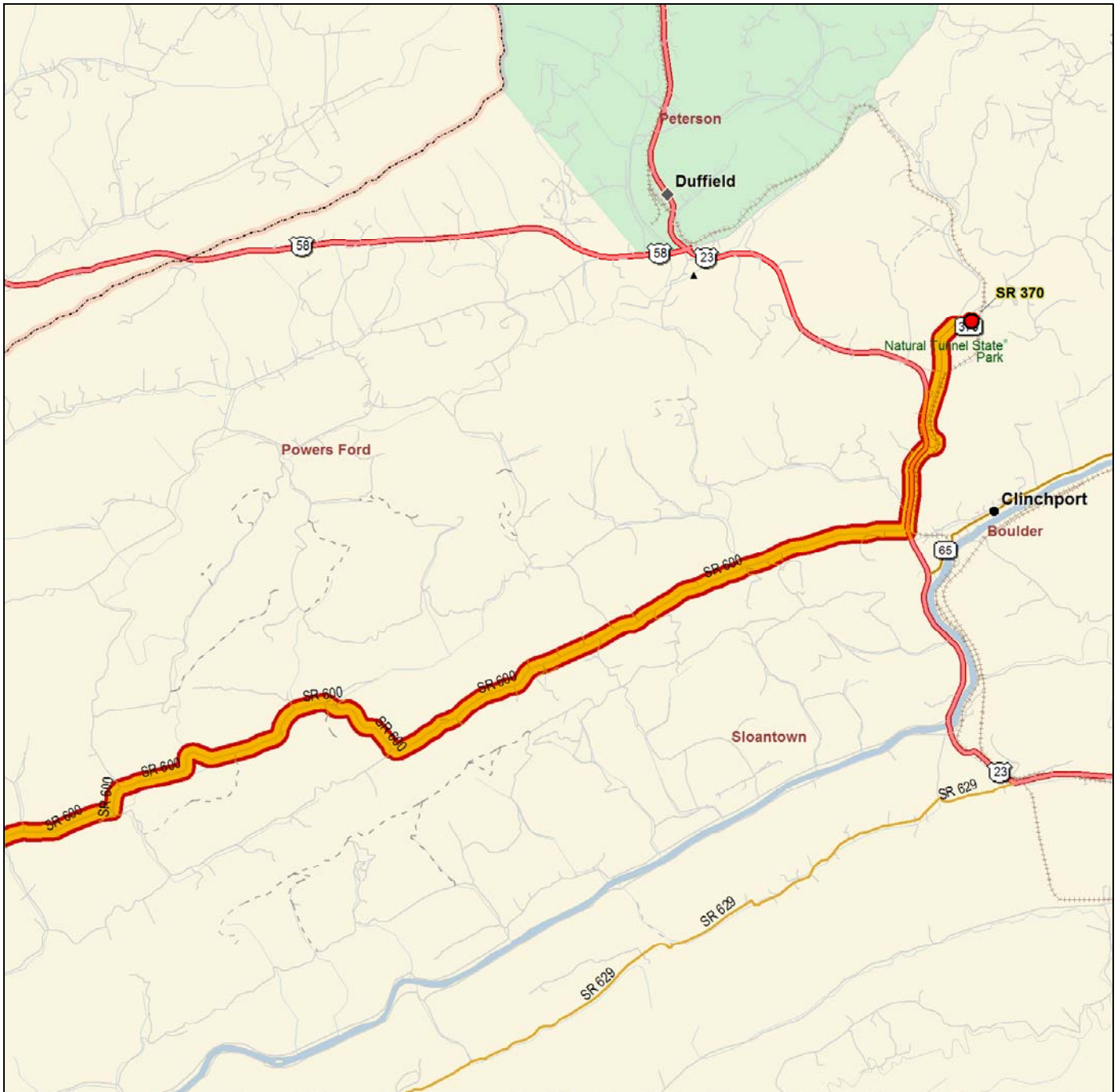
	Dist	Turn	Road	Exit	Time	Total Dist
		Turn right (NE)	on to Caney Creek Rd		01:47:57	57.49 mi
in	3.17 mi	Turn left (NNW)	on to SR 70		02:00:17	60.67 mi





	Dist	Turn		Road	Exit	Time	Total Dist
		Turn left (NNW)	on to	SR 70		02:00:17	60.67 mi
	in 15.83 mi	Turn right (ENE)	on to	SR 33 (Kyles Ford Rd)		02:27:23	76.50 mi
	in 3.44 mi	Bear left (ENE)	on to	SR 696		02:33:16	79.94 mi
	in 0.07 mi	Bear right (ENE)	on to	SR 600		02:33:23	80.01 mi





	Dist	Turn		Road	Exit	Time	Total Dist
		Bear right (ENE)	on to	SR 600		02:33:23	80.01 mi
	in 15.44 mi	Turn left (NNE)	on to	US 23 (US 58 US 421)		02:59:50	95.45 mi
	in 0.80 mi	Bear right (NNE)	on to	SR 871 (Sunbright Hwy)		03:00:52	96.24 mi
	in 1.31 mi	Turn right (ENE)	on to	SR 370		03:04:00	97.55 mi
📍	in 0.21 mi	Finish	at	SR 370		03:04:21	97.76 mi

Total Time: 03:04:21 Total Distance: 97.76 mi

