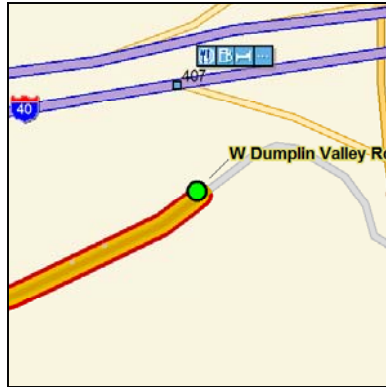




Start at W Dumplin Valley Rd.



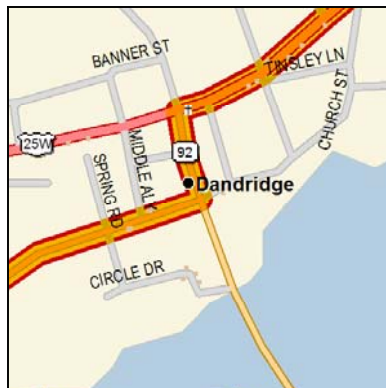
Go straight (WSW) on W Dumplin Valley Rd.



Turn left (SSE) on to SR 139 (Douglas Dam Rd).



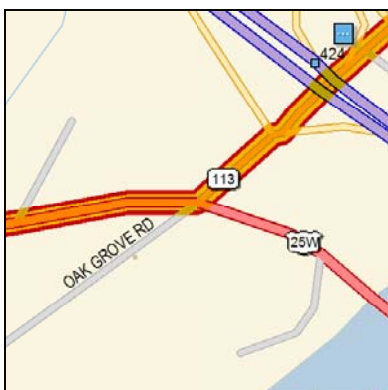
Turn left (ENE) on SR 139 (Douglas Dam Rd).



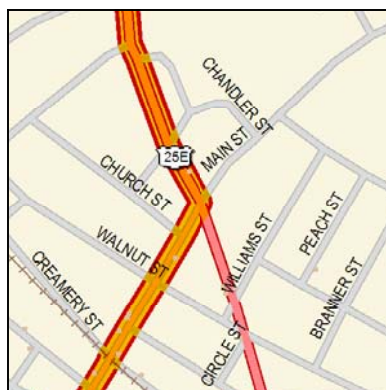
Turn left (NNW) on to S SR 92 (Chestnut Hill Rd).



Turn right (ENE) on to US 25W (US 70 (SR 9 (SR 66 (E Meeting St)))).



Bear left (NE) on to SR 113.



Turn left (N) on to US 25E (SR 32 (State St)).



Go straight (NNE) on to US 25 (US 25E (SR 32 (State St))).





Go straight (NNE) on to US 25E (US 25 (SR 32 (State St))).



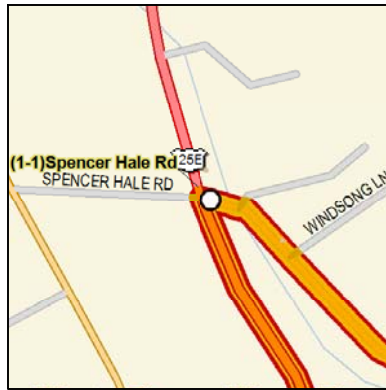
Go straight (NNE) on to S Davy Crockett Pkwy (US 25E (SR 32)).



Stop at S Davy Crockett Pkwy.



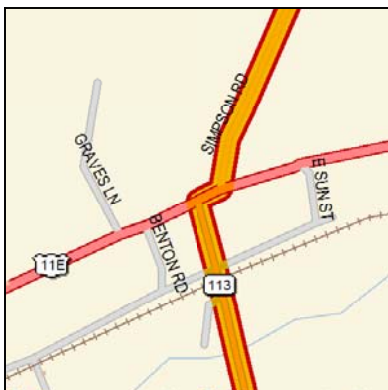
Go straight (N) on S Davy Crockett Pkwy (US 25E (SR 32)).



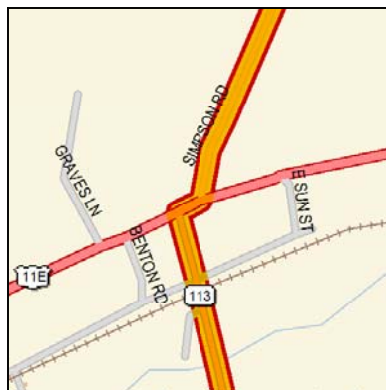
Turn right (SE) on to Spencer Hale Rd.



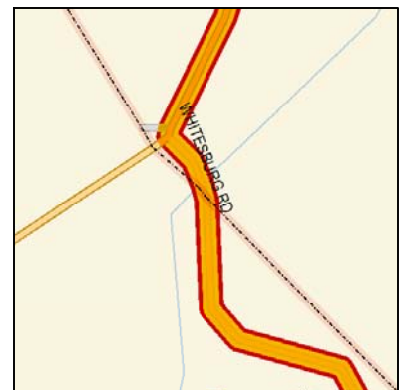
Turn left (NE) on to SR 113 (Spencer Hale Rd).



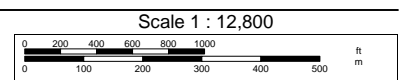
Turn right (ENE) on to US 11E (SR 34 (SR 66 (E Andrew Johnson Hwy))).



Turn left (N) on to Simpson Rd.



Bear left (NNW) on to Whitesburg Rd.

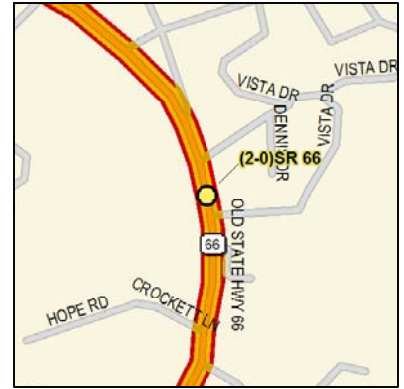




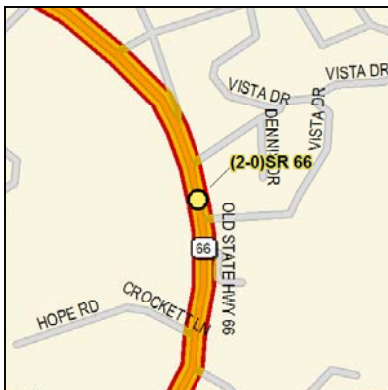
Turn right (ENE) on to SR 113 (SR 344).



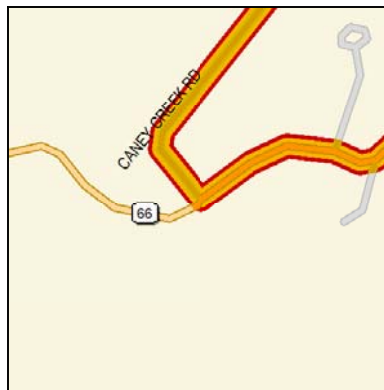
Bear left (N) on to SR 66.



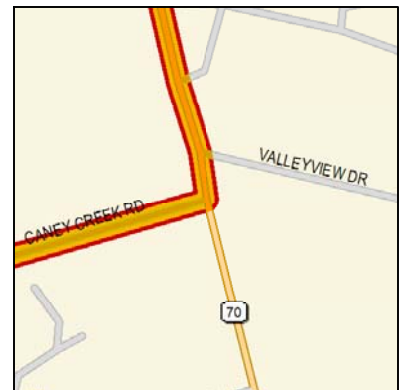
Stop at SR 66.



Go straight (NW) on SR 66 (SR 70 (Trail of the Lonesome Pine)).



Turn right (NE) on to Caney Creek Rd.



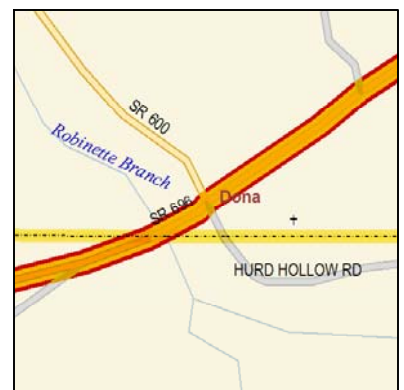
Turn left (NNW) on to SR 70.



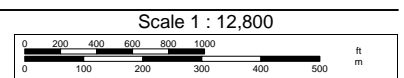
Turn right (ENE) on to SR 33 (Kyles Ford Rd).



Bear left (ENE) on to SR 696.



Bear right (ENE) on to SR 600.



Scale 1 : 12,800

1" = 1,066.7 ft



Turn left (NNE) on to US 23 (US 58|US 421).



Bear right (NNE) on to SR 871 (Sunbright Hwy).



Turn right (ENE) on to SR 370.



Finish at SR 370.

