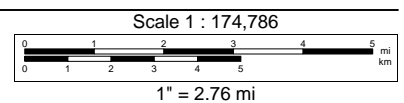
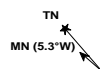
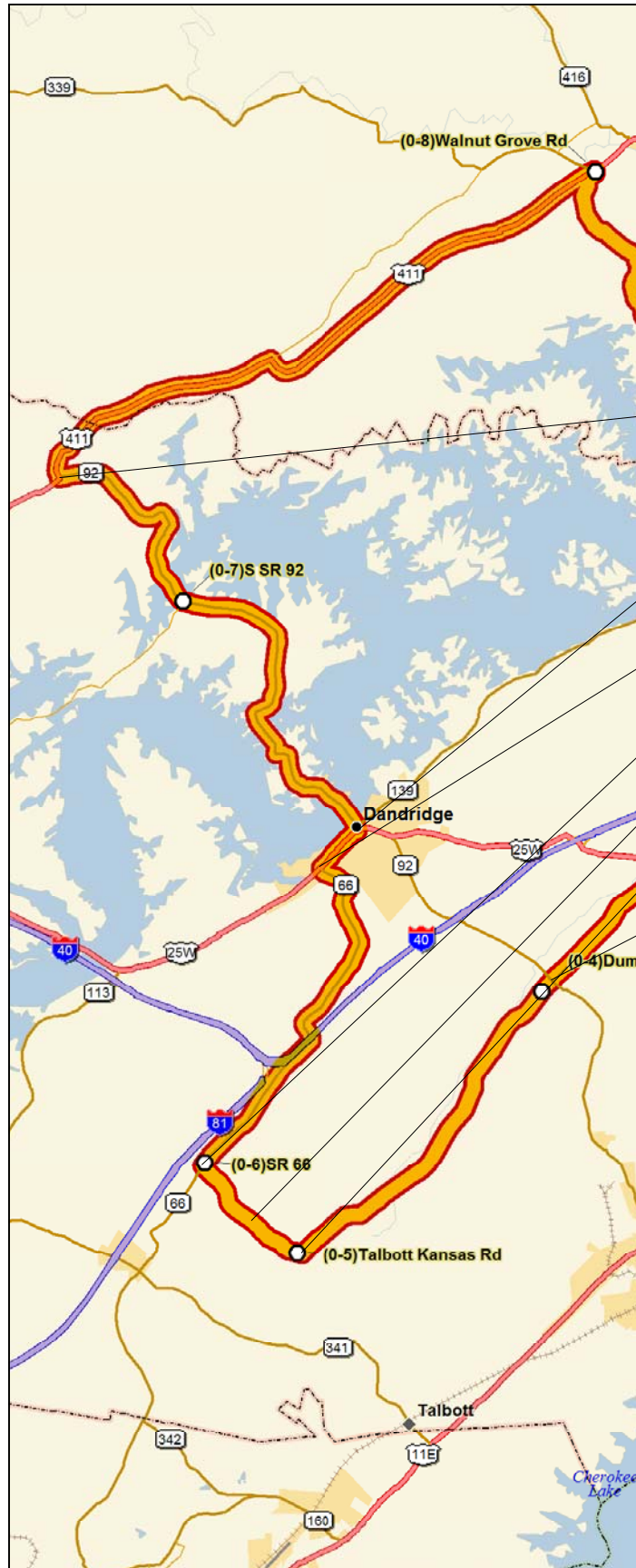


- Dumplin Valley Rd E {Bear right (NE)}
- W Dumplin Valley Rd {Turn right (ENE)}
- W Dumplin Valley Rd {Bear right (NNE)}
- Deep Springs Rd {Turn left (NNW)}
- Black Rd {Turn right (ENE)}
- Fain Cemetery Rd {Turn left (N)}
- Sims Rd {Bear right (NE)}
- Sockless Rd (Sims Rd) {Turn left (N)}
- SR 139 (Douglas Dam Rd) {Turn right (E)}
- SR 338 (Douglas Dam Rd) {Turn left (NNE)}
- Roberts Rd {Go straight (ENE)}
- Roberts Rd {Start}





US 411 (SR 35 (Newport Hwy))
{Turn right (WSW)}

S SR 92 (Chestnut Hill Rd)
{Turn left (SE)}

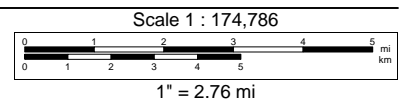
US 25W (US 70 (SR 9 (SR 66|E Meeting St)))
{Turn right (SW)}

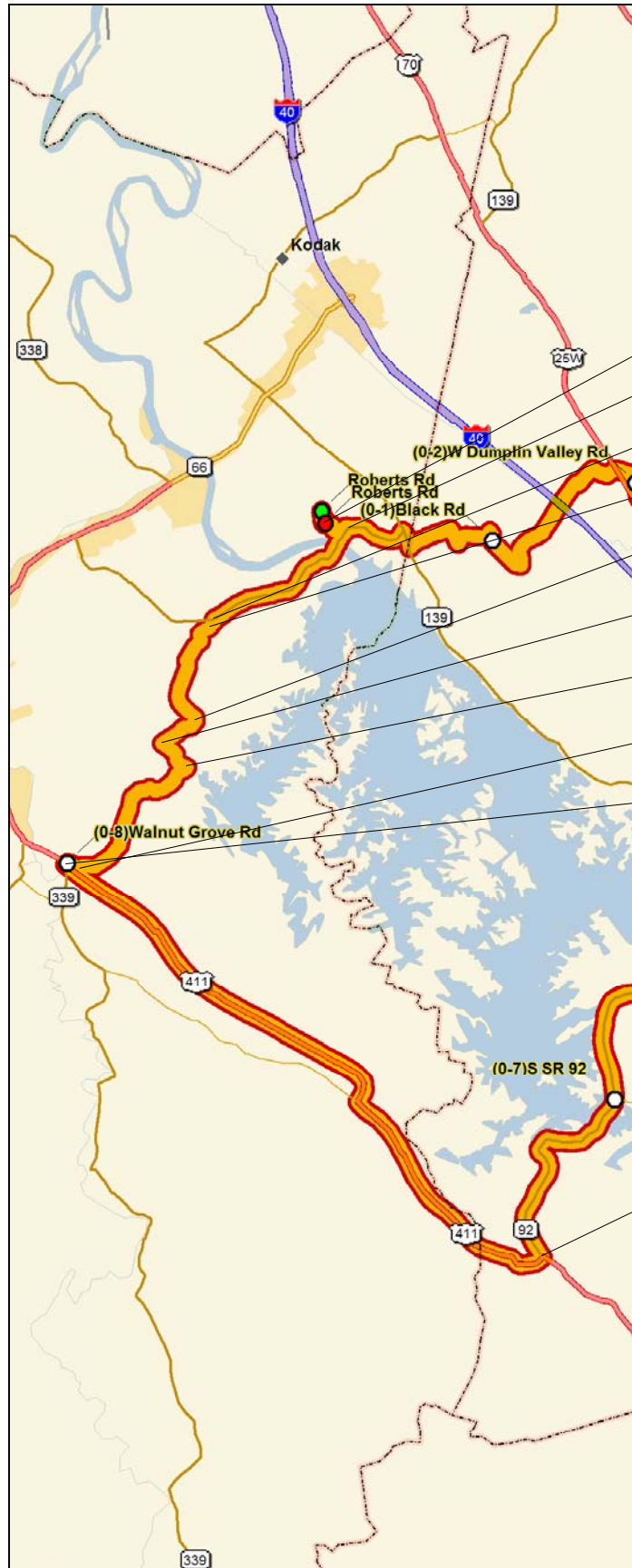
SR 66 (Valley Home Rd) {Turn
right (SSW)}

Talbott-kansas Rd {Go straight
(SE)}

Talbott Kansas Rd {Turn right
(SE)}

Dumplin Valley Rd E {Bear
right (NE)}





- Roberts Rd {Finish}
- Roberts Rd {Turn left (SW)}
- SR 338 (Douglas Dam Rd) {Turn right (N)}
- Providence Rd {Turn left (NW)}
- Powder Springs Rd {Bear left (NW)}
- Millican Grove Rd {Turn right (N)}
- Allensville Rd {Bear left (WSW)}
- Lane Hollow Rd {Bear left (NNW)}
- Walnut Grove Rd {Turn right (NE)}
- US 411 (SR 35 (Newport Hwy)) {Turn right (WSW)}