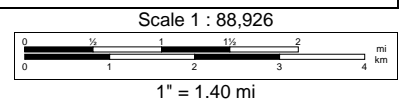
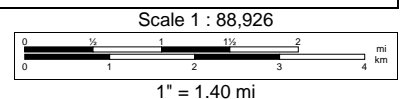
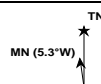


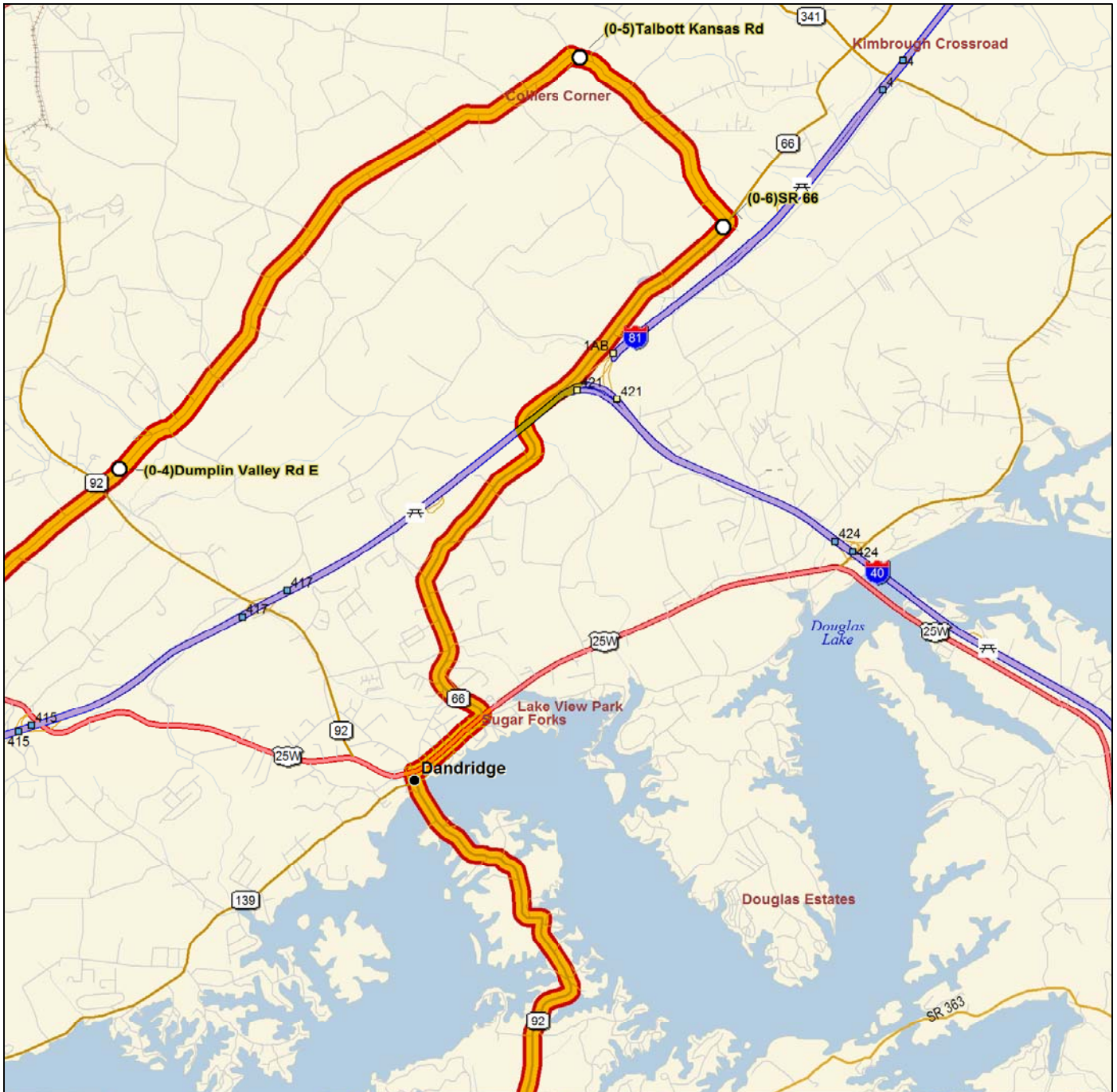
	Dist	Turn		Road	Exit	Time	Total Dist
		Start	at	Roberts Rd		00:00:00	0.00 mi
		Go straight (ENE)	on	Roberts Rd		00:00:00	0.00 mi
	in 0.75 mi	Turn left (NNE)	on to	SR 338 (Douglas Dam Rd)		00:01:47	0.75 mi
	in 0.98 mi	Turn right (E)	on to	SR 139 (Douglas Dam Rd)		00:04:03	1.73 mi
	in 0.30 mi	Turn left (N)	on to	Sockless Rd (Sims Rd)		00:04:52	2.04 mi
	in 0.34 mi	Bear right (NE)	on to	Sims Rd		00:06:14	2.38 mi
	in 0.65 mi	Turn left (N)	on to	Fain Cemetery Rd		00:08:49	3.03 mi
	in 0.61 mi	Turn right (ENE)	on to	Black Rd		00:10:16	3.63 mi
	in 0.79 mi	Turn left (NNW)	on to	Deep Springs Rd		00:12:08	4.42 mi



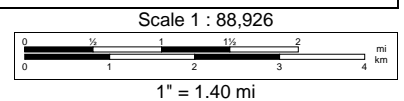
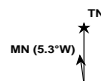


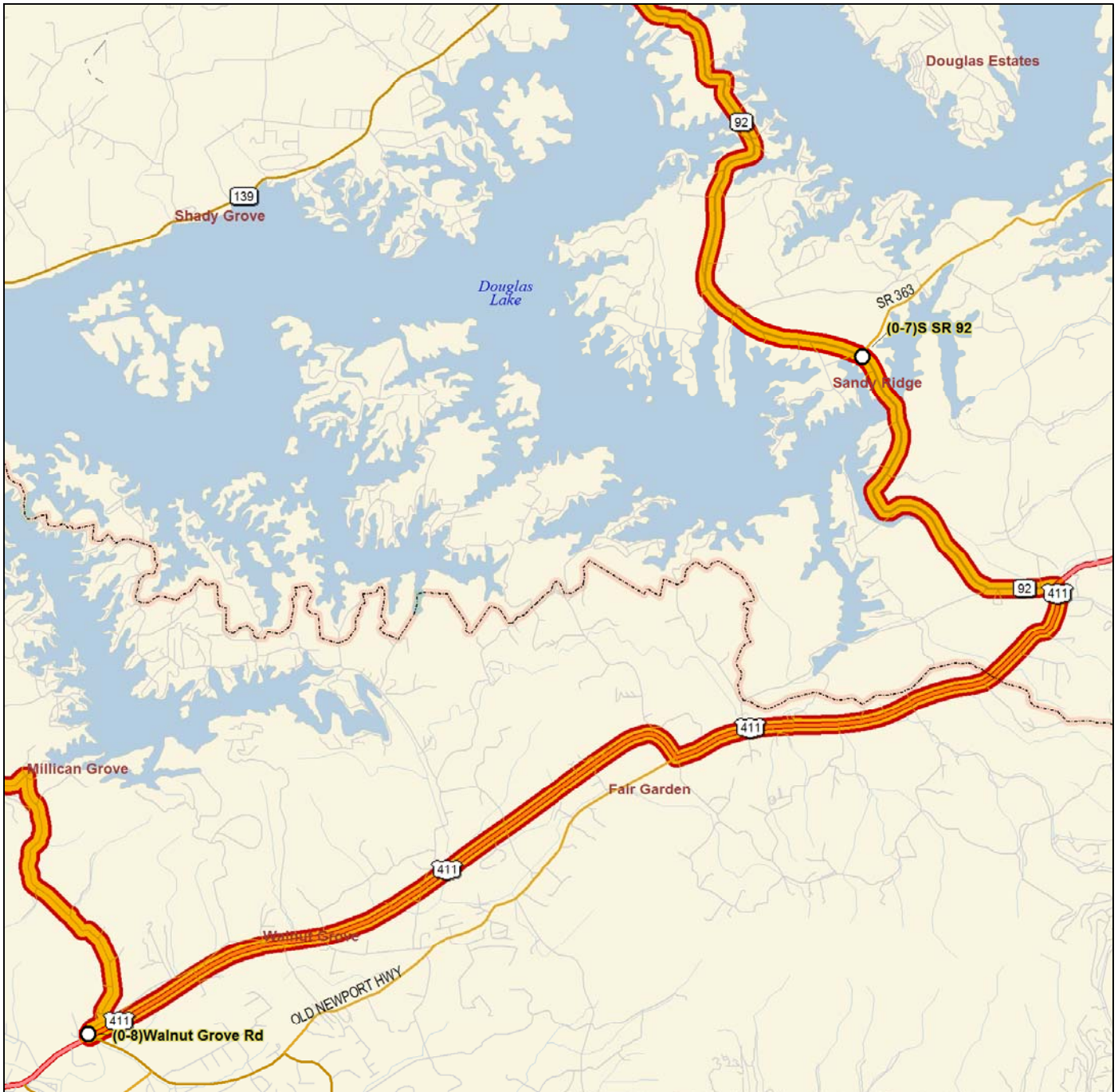
	Dist	Turn	Road	Exit	Time	Total Dist
		Turn left (NNW)	on to Deep Springs Rd		00:12:08	4.42 mi
in	2.01 mi	Bear right (NNE)	on to W Dumplin Valley Rd		00:16:57	6.43 mi
in	0.68 mi	Turn right (ENE)	on W Dumplin Valley Rd		00:18:35	7.12 mi
in	4.22 mi	Bear right (NE)	on to Dumplin Valley Rd E		00:28:38	11.34 mi
in	6.09 mi	Turn right (SE)	on to Talbott Kansas Rd		00:43:10	17.42 mi
in	0.99 mi	Go straight (SE)	on to Talbott-kansas Rd		00:45:29	18.41 mi
in	1.22 mi	Turn right (SSW)	on to SR 66 (Valley Home Rd)		00:48:24	19.63 mi
in	6.06 mi	Turn right (SW)	on to US 25W (US 70 (SR 9 (SR 66 E...		00:59:39	25.68 mi
in	0.82 mi	Turn left (SE)	on to S SR 92 (Chestnut Hill Rd)		01:01:37	26.51 mi



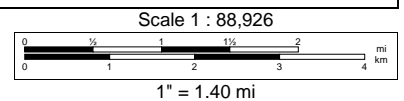


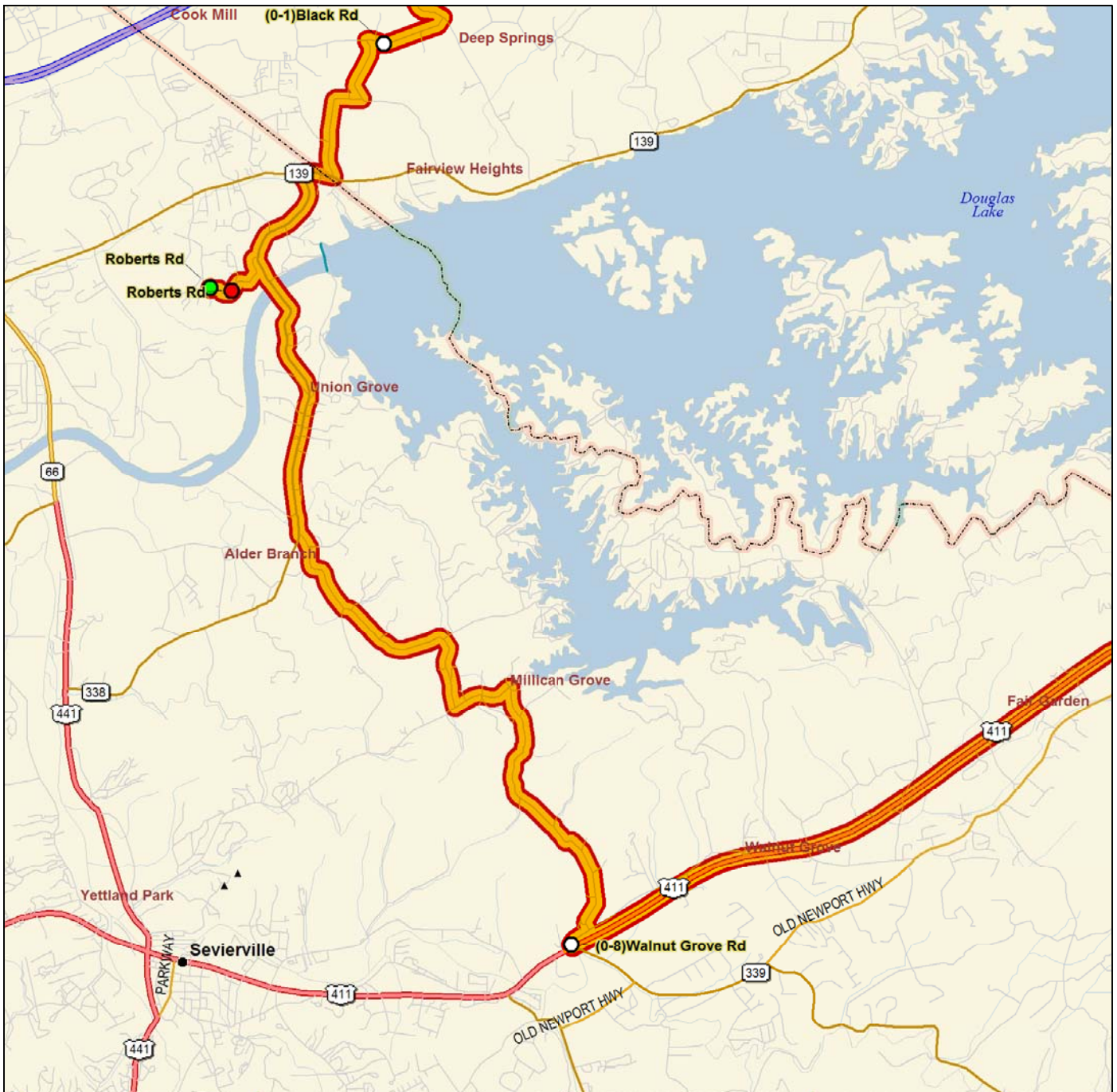
Dist	Turn	Road	Exit	Time	Total Dist
	Turn left (SE)	on to S SR 92 (Chestnut Hill Rd)		01:01:37	26.51 mi





	Dist	Turn		Road	Exit	Time	Total Dist
		Turn left (SE)	on to	S SR 92 (Chestnut Hill Rd)		01:01:37	26.51 mi
in	9.40 mi	Turn right (WSW)	on to	US 411 (SR 35 (Newport Hwy))		01:19:08	35.90 mi
in	10.39 mi	Turn right (NE)	on to	Walnut Grove Rd		01:32:40	46.29 mi
in	0.26 mi	Bear left (NNW)	on to	Lane Hollow Rd		01:33:17	46.55 mi
in	2.69 mi	Bear left (WSW)	on to	Allensville Rd		01:39:43	49.23 mi
in	0.57 mi	Turn right (N)	on to	Millican Grove Rd		01:41:04	49.80 mi
in	0.66 mi	Bear left (NW)	on to	Powder Springs Rd		01:42:38	50.46 mi
in	1.78 mi	Turn left (NW)	on to	Providence Rd		01:46:54	52.24 mi
in	0.15 mi	Turn right (N)	on to	SR 338 (Douglas Dam Rd)		01:47:15	52.40 mi





	Dist	Turn		Road	Exit	Time	Total Dist
		Turn right (N)	on to	SR 338 (Douglas Dam Rd)		01:47:15	52.40 mi
	in 2.76 mi	Turn left (SW)	on to	Roberts Rd		01:51:58	55.15 mi
	in 0.51 mi	Finish	at	Roberts Rd		01:53:11	55.66 mi

Total Time: 01:53:11 Total Distance: 55.66 mi

